

- ⊛ Oil/Gas Well
- [A] Communication Tower
- Study Segment (AEP)
- ⊗ ⊗ ⊗ Existing Transmission Line To Be Removed (AEP)
- Existing Transmission Line (AEP)
- - - Pipeline
- ~ Stream (NHD)
- ▭ Parcel Boundary
- Map Tile




**APPALACHIAN
POWER**


An AEP Company

Only one route will be chosen and built. Shown segments/routes could change based on landowner input, engineering, ground surveys and studies.

1 inch = 200 feet
When printed at 22x34

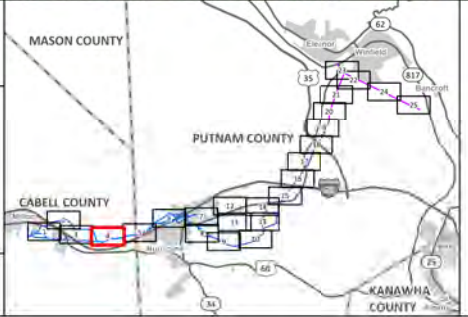


0 200 400 600
Feet



Imagery Source: OpenStreetMap (and) contributors, 2024

June 3, 2025



Aerial Map 4 of 25

**Bancroft – Milton
Transmission Line
Rebuild Project**