




 Oil/Gas Well


 Study Segment (AEP)


 Existing Transmission Line To Be Rebuilt (AEP)


 Existing Alignment To Be Removed


 Existing Transmission Line (AEP)

 Stream (NHD)

 Wetland (NWI)

 Parcel Boundary

 Map Tile



**APPALACHIAN
POWER**
An **AEP** Company

Only one route will be chosen and built. Shown segments/routes could change based on landowner input, engineering, ground surveys and studies.

1 inch = 200 feet
When printed at 22x34

0

200

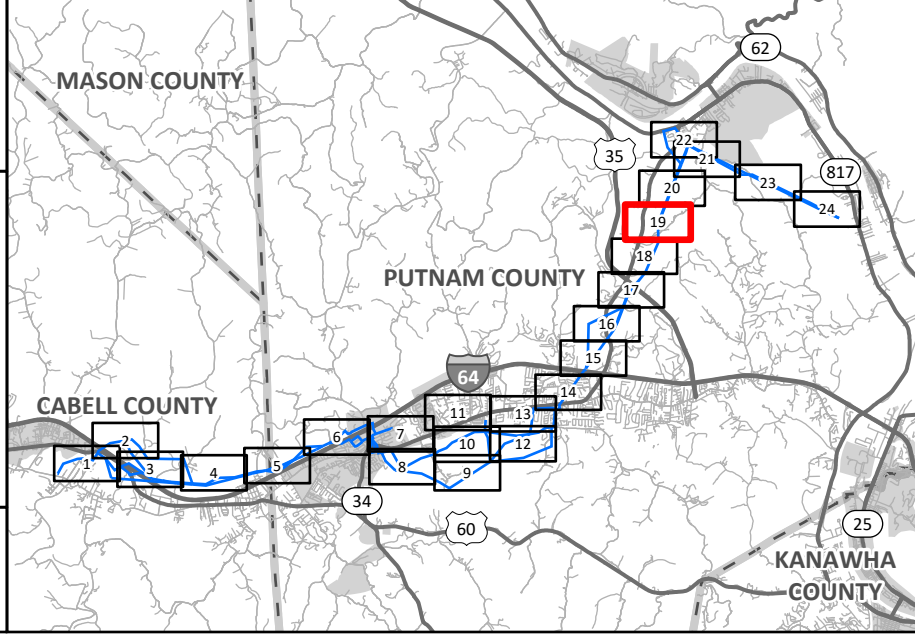
400

600

Feet

Imagery Source: ESRI World Imagery, 2020

August 13 and 14, 2024



Aerial Map 19 of 24

**Bancroft – Milton
Transmission Line
Rebuild Project**