





▲ Existing AEP Substation	— Road	■ NWI Wetland
— Proposed 138 kV Transmission Line	— NHD Stream	■ NFHL Floodplain
— Existing AEP Transmission Line (69 kV or lower)	— Scenic River	■ VOF Easement
— Existing AEP Transmission Line (345 kV +)	■ NHD Waterbody	— Map Grid
— Highway	■ NHD Area	



APPALACHIAN POWER
An AEP Company
BOUNDLESS ENERGY™

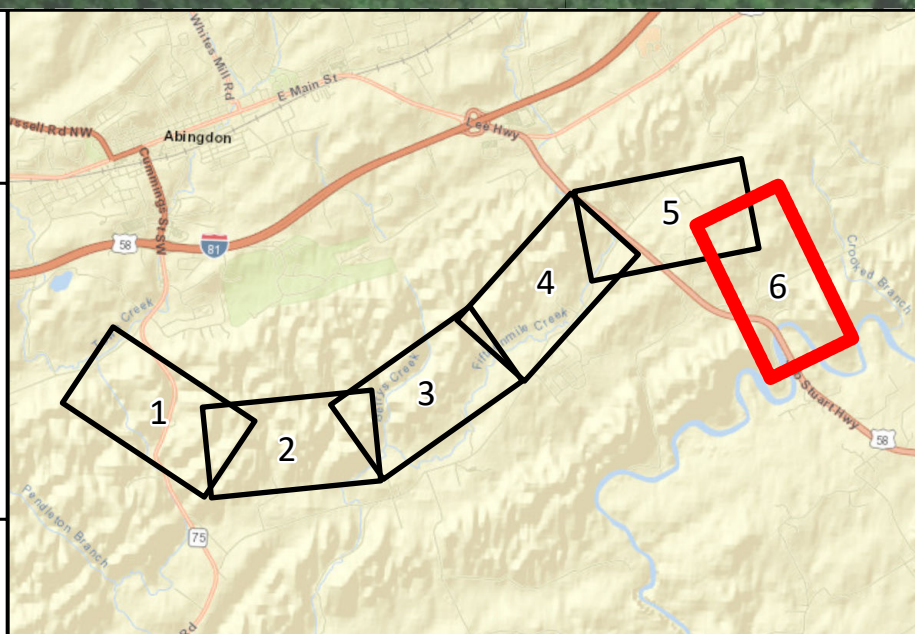
Transmission line routes are preliminary and subject to change

1:2,400 when printed at 22x34



0 200 400 600
Feet

Imagery Source:
April 15, 2021



Aerial Map 6 of 6

Washington County Improvements