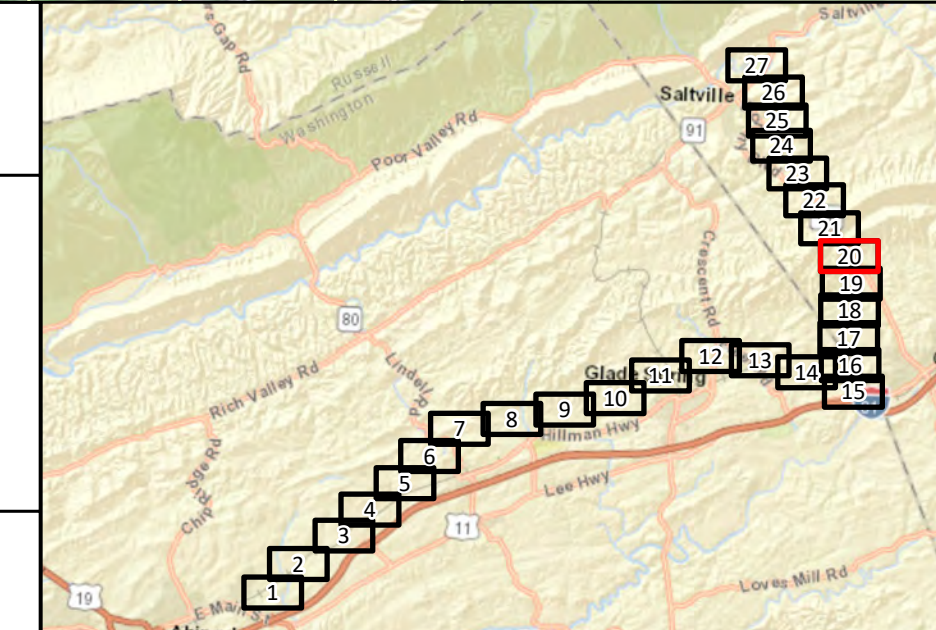

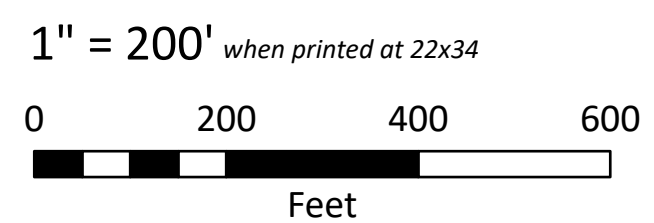




- Study Segment - Rebuild in Existing ROW
- Existing AEP Transmission (345 kV +)
- Highway
- Road
- Stream (NHD)
- Waterbody (NHD)
- Wetland (NWI)
- Parcel Boundary
- Map Tile



Transmission line routes are preliminary and subject to change



Aerial Map 20 of 27

**Hillman Highway - Saltville
Transmission Line
Rebuild Project**