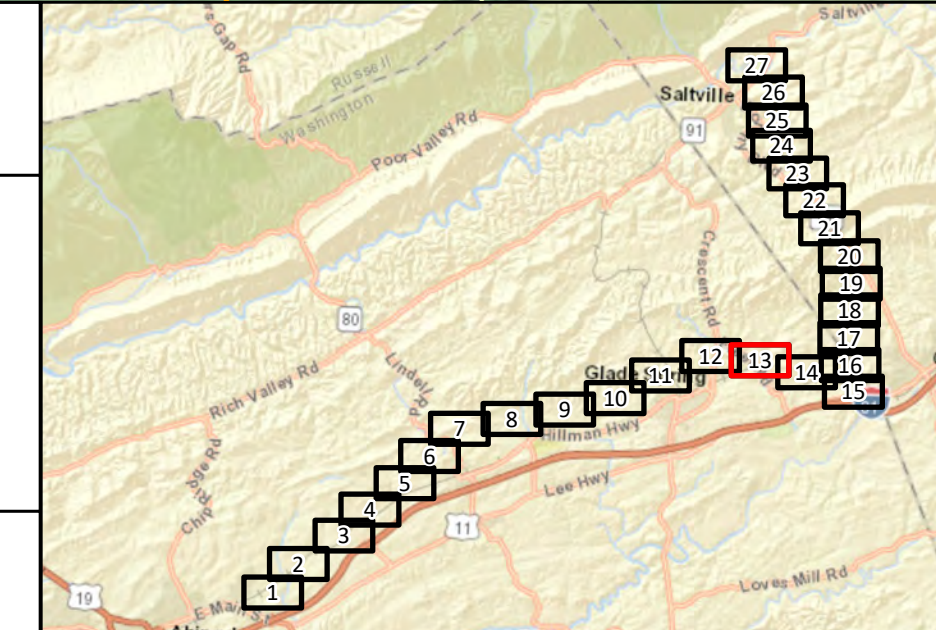

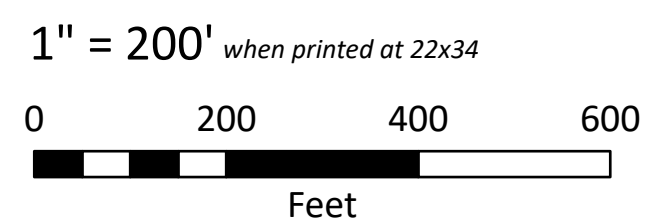




- Study Segment - Rebuild in New ROW
- Study Segment - Rebuild in Existing ROW
- Existing AEP Transmission (345 kV +)
- Road
- Railroad
- Stream (NHD)
- Waterbody (NHD)
- Wetland (NWI)
- Floodplain
- Parcel Boundary
- Town Boundary
- Map Tile



Transmission line routes are preliminary and subject to change



Aerial Map 13 of 27

Hillman Highway - Saltville
Transmission Line
Rebuild Project