
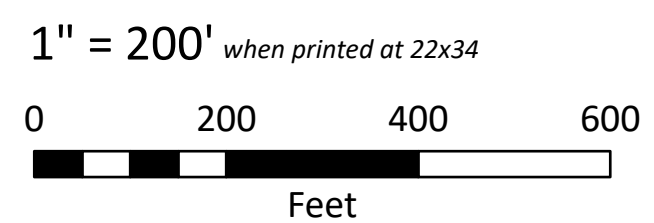


- ▲ Existing AEP Substation
- Populated Places
- Waterbody (NHD)
- Study Segment - Rebuild in New ROW
- Highway
- Wetland (NWI)
- Study Segment - Rebuild in Existing ROW
- Road
- Parcel Boundary
- Existing AEP Transmission (69 kv or lower)
- ++++ Railroad
- ▭ Town Boundary
- †† Cemetery
- Stream (NHD)
- ▭ Map Tile
- ⛪ Place of Worship

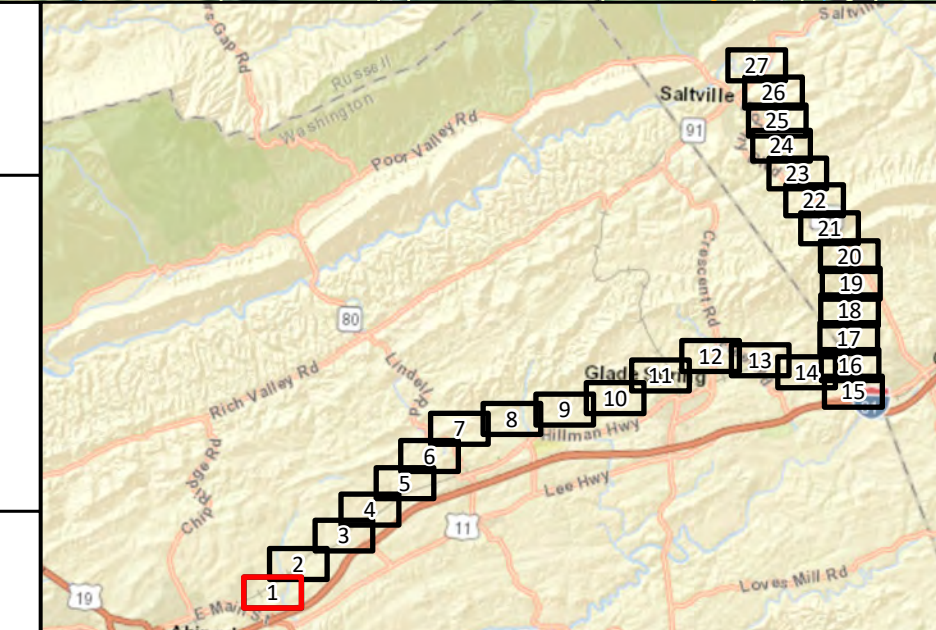


Transmission line routes are preliminary and subject to change



Imagery Source:

August 12, 2021



Aerial Map 1 of 27

Hillman Highway - Saltville
Transmission Line
Rebuild Project