

# Construction Notice for the Pattonville Switch and Poston- Lick 138 kV Cut-in Project



PUCO Case No. 25-0448-EL-BNR

Submitted to:  
The Ohio Power Siting Board  
Pursuant to Ohio Administrative Code  
Section 4906-6-05

Submitted by:  
AEP Ohio Transmission Company, Inc.

May 19, 2025

**CONSTRUCTION NOTICE FOR THE PATTONSVILLE SWITCH AND POSTON-LICK 138 KV CUT-IN PROJECT**

**CONSTRUCTION NOTICE**

**AEP Ohio Transmission Company, Inc.**

**Pattonsville Switch and Poston-Lick 138 kV Cut-in Project**

**4906-6-05 Accelerated Application Requirements**

AEP Ohio Transmission Company, Inc. (the Company) provides the following information to the Ohio Power Siting Board (OPSB) in accordance with the accelerated application requirements of Ohio Administrative Code Section 4906-6-05.

**4906-6-05(B) General Information**

**B(1) Project Description**

**Provide the name of the project and applicant's reference number, names and reference number(s) of resulting circuits, a brief description of the project, and why the project meets the requirements for a letter of notification or construction notice application.**

The Company is proposing the Pattonsville Switch and Poston-Lick 138 kV Cut-in Project ("Project"), located in the City of Jackson, Jackson County, Ohio. The City of Jackson requested an additional 138 kV source for their Veterans Station separate from their existing feed from the Company's Lick Station. In order to provide an additional source, the Company will install the Pattonsville Switch northeast of Lick Station by cutting into the Poston-Lick 138 kV transmission line. The switch structure will replace an existing structure that will be removed and no change will occur to the existing centerline of the Poston-Lick 138 kV transmission line. The single span of conductor between Pattonsville Switch and Lick Station will be replaced with the same type and configuration that is currently present. No new transmission line right-of-way (ROW) will be required, although exclusive easements for the switch pad and permanent access road will be acquired. Additionally, Pattonsville Switch Extension will also be constructed less than 0.1 mile, which will be an asset of Ohio Power Company and filed separately with the OPSB (OPSB Case No. 25-0449-EL-BNR). Figure 1 in **Appendix A** shows the location of the Project in relation to the surrounding vicinity.

The Project meets the requirements for a Construction Notice (CN) as defined by Item 2(a) of Appendix A to Ohio Administrative Code Section 4906-1-01, *Application Requirement Matrix for Electric Power Transmission Lines*:

*(2) Adding new circuits on existing structures designed for multiple circuit use, replacing conductors on existing structures with larger or bundled conductors, adding structures to an existing transmission line, or replacing structures with a different type of structure, for a distance of:*

*(a) Two miles or less.*

AEP Ohio Transmission Company, Inc.

Pattonsville Switch and Poston-Lick  
138 kV Transmission Line Cut-in Project

25-0448-EL-BNR

## CONSTRUCTION NOTICE FOR THE PATTONSVILLE SWITCH AND POSTON-LICK 138 KV CUT-IN PROJECT

The Project has been assigned Case No. 25-0448-EL-BNR.

### **B(2) Statement of Need**

**If the proposed project is an electric power transmission line or gas pipeline, the applicant provide a statement explaining the need for the proposed facility.**

The City of Jackson's Veterans Station is currently served radially from Ohio Power Company's Lick Station, located approximately 1 mile away. Maintenance work or outages at Lick Station requires Veterans Station to be out of service, jeopardizing the City of Jackson's entire 25 MW load.

To address the City of Jackson's reliability concerns, an additional 138 kV delivery point was requested to serve Veterans Station. In order to provide an additional source to the City of Jackson, the Company will install the proposed Pattonsville Switch on the Poston-Lick 138 kV line. The Company will also install a single span from the Pattonsville Switch to the Heppner-Lick 138 kV Transmission Line, which will be referenced as the Pattonsville Switch Extension.

Failure to move forward with the proposed Project will result in the inability to provide the City of Jackson with a redundant feed to the Veterans Station, thereby jeopardizing the reliability of the City of Jackson's load and resulting in potential outages to customers.

The need and solution for the customer driven supplemental project was presented and reviewed with stakeholder during the July 22, 2023 and January 19, 2024 PJM SRRTEP meeting and assigned PJM identifier s3214. The Project was included on page 133 of the Company's 2025 Long-Term Forecast Report (LTFR). Copies of the PJM presentation slides and LTFR page are included in **Appendix B**.

### **B(3) Project Location**

**Provide the location of the project in relation to existing or proposed lines and substations shown on an area system map of sufficient scale and size to show existing and proposed transmission facilities in the project area.**

The location of the Project in relation to existing transmission lines and substations is shown on **Figure 1** in **Appendix A**.

### **B(4) Alternatives Considered**

**Describe the alternatives considered and reasons why the proposed location or route is best suited for the proposed facility, including but not be limited to, impacts associated with socioeconomic, ecological, construction, or engineering aspects of the project.**

The selected location of Pattonsville Switch was chosen because it remained on Company property, allowed the least reconfiguration of the Poston-Lick 138 kV line, and resulted in the shortest opportunity for the Pattonsville Switch Extension 138 kV line. Wetland impacts associated with the switch location as well as the associated switch pad and permanent access road were considered and deemed

## CONSTRUCTION NOTICE FOR THE PATTONSVILLE SWITCH AND POSTON-LICK 138 KV CUT-IN PROJECT

unavoidable without changes in the scope of the Project resulting in additional infrastructure updates. Other locations would require additional ROW, additional structure replacements and reconductoring resulting in substantially higher costs, and longer outages potentially compromising the electric reliability of customers.

### **B(5) Public Information Program**

**Describe its public information program to inform affected property owners and residents of the nature of the project and the proposed timeframe for project construction and restoration activities.**

The Company maintains a website ([http:// AEPOhio.com/OPSBFilings/](http://AEPOhio.com/OPSBFilings/)) on which an electronic copy of this CN is available. An electronic copy of the CN will be served to the public library in each political subdivision affected by this Project. The Company also retains land agents who will discuss project timelines, construction and restoration activities with affected owners and tenants.

### **B(6) Construction Schedule**

**Provide an anticipated construction schedule and proposed in-service date of the project.**

Construction of the Project is planned to begin in October 2025 with an anticipated in-service date of April 2026.

### **B(7) Area Map**

**Provide a map of at least 1:24,000 scale clearly depicting the facility and proposed limits of disturbance with clearly marked streets, roads, and highways, and an aerial image.**

**Figure 1, in Appendix A**, identifies the location of the Project area on a United States Geological Survey 1:24,000 quadrangle map of the Wellston, Ohio quadrangle. **Appendix A, Figure 2** displays the Project components on a 2021 aerial photograph.

### **B(8) Property Agreements**

**Provide a list of properties for which the applicant has obtained easements, options, and/or land use agreements necessary to construct and operate the facility and a list of the additional properties for which such agreements have not been obtained.**

A list of properties required for the Project are provided in **Table 1**, below.

**CONSTRUCTION NOTICE FOR THE PATTONSVILLE SWITCH AND POSTON-LICK 138 KV CUT-IN PROJECT**

**Table 1 – Property Agreements**

<b>Property Parcel Number</b>	<b>Agreement Type</b>	<b>Easement or Option Obtained (Yes/No)</b>
H140060009400	Company Affiliate's Property	Not Applicable
H140060007400	Exclusive Easement for Switch Pad and Permanent Access Road Easement	No
H140060006900	Supplemental Non-Exclusive Easement for Transmission Line, Exclusive Easement for Switch Pad, and Permanent Access Road Easement	No

The easement form exhibit provided in **Appendix C** represents the minimum rights the Company would require in order to construct, operate, and maintain these facilities. The easements are being obtained through Ohio Power Company, an affiliate of the Company.

**B(9) Technical Features**

**Describe the following information regarding the technical features of the project:**

**B(9)(a) Operating characteristics, estimated number and types of structures required, and right-of-way and/or land requirements.**

The Project is estimated to include the following:

Voltage: 138kV  
Conductors: 1233.6 kcmil Yukon ACSR/TW  
Static Wire: 144 ct OPGW Fiber / 7#8 Alumoweld  
Insulators: Polymer  
ROW Width: 100 feet (Existing)  
Structure Type: (1) One steel monopole dead end

**B(9)(b) Electric and Magnetic Fields**

**For electric power transmission lines that are within one hundred feet of an occupied residence or institution, the production of electric and magnetic fields during the operation of the proposed electric power transmission line.**

No occupied residences or institutions are located within 100 feet of the Project.

# CONSTRUCTION NOTICE FOR THE PATTONSVILLE SWITCH AND POSTON-LICK 138 KV CUT-IN PROJECT

## **B(9)(c) Project Cost**

**The estimated capital cost of the project.**

The cost estimate for the proposed Project, which is comprised of applicable tangible and capital costs, is approximately \$1.8 million using a Class 4 estimate. Pursuant to the PJM OATT, the costs for this Project will be recovered in the AEP Ohio Transmission Company Inc.'s FERC formula rate (Attachment H-20 to the PJM OATT) and allocated to the AEP Zone.

## **B(10) Social and Ecological Impacts**

**The applicant shall describe the social and ecological impacts of the project:**

### **B(10)(a) Land Use**

**Provide a brief, general description of land use within the vicinity of the proposed project, including a list of municipalities, townships, and counties affected.**

The Project is located within the City of Jackson, Jackson County, Ohio. Field observations indicate the Project area includes the existing Lick Station, existing ROW, and undeveloped areas between existing ROW. Major highway corridors, and wooded areas on the outskirts of the City of Jackson make up the surrounding vicinity. No tree clearing is anticipated for the Project.

### **B(10)(b) Agricultural Land**

**Provide the acreage and a general description of all agricultural land, and separately all agricultural district land, existing at least sixty days prior to submission of the application within the potential disturbance area of the project.**

No agricultural land or agricultural easements are located within the Project footprint. The Jackson County Auditor was contacted on April 8, 2025 regarding Agricultural District Land. None of the Project Area properties were identified as Agricultural District Land.

### **B(10)(c) Archaeological and Cultural Resources**

**Provide a description of the applicant's investigation concerning the presence or absence of significant archaeological or cultural resources that may be located within the potential disturbance area of the project, a statement of the findings of the investigation, and a copy of any document produced as a result of the investigation.**

A cultural resource survey and report were conducted by the Company's consultant for the Project in May 2023. Correspondence from the State Historic Preservation Office ("SHPO") was received in May 2023, see **Appendix D**. The SHPO stated that the Project will have no adverse effect on historic properties and that no further archaeological work is necessary.

**CONSTRUCTION NOTICE FOR THE PATTONSVILLE SWITCH AND POSTON-LICK 138 KV CUT-IN PROJECT**

**B(10)(d) Local, State, and Federal Agency Correspondence**

**Provide a list of the local, state, and federal governmental agencies known to have requirements that must be met in connection with the construction of the project, and a list of documents that have been or are being filed with those agencies in connection with siting and constructing the project.**

A summary of anticipated permits and authorizations for the Project is provided in the **Table 2**, below. There are no other known local, state, or federal requirements that must be met prior to commencement of the Project.

**Table 2 – Anticipated Permits**

<b>Permit/Authorization/Coordination</b>	<b>Agency</b>	<b>Date</b>
Storm Water Pollution Prevention Plan	Ohio Environmental Protection Agency	Issued 4/18/2025
	Jackson County	
Notice Criteria	Federal Aviation Administration	Submitted through Criteria Tool on 5/7/2025, no further action required
Road Use Maintenance Agreement	Jackson County	Not Applicable
Clean Water Act Section 404/401 Nationwide Permit 57	United States Army Corps of Engineers	Anticipated based on wetland and stream impacts
	Ohio Environmental Protection Agency	
Archaeology/Architectural	Ohio Historic Preservation Office	Coordination complete 5/22/2023, no additional work required
Threatened and Endangered Species	United States Fish and Wildlife Service	Consultation complete 4/4/2023
Threatened and Endangered Species	Ohio Department of Natural Resources	Consultation complete 5/1/2023

**B(10)(e) Threatened, Endangered, and Rare Species**

**Provide a description of the applicant's investigation concerning the presence or absence of federal and state designated species (including endangered species, threatened species, rare species, species proposed for listing, species under review for listing, and species of special interest) that may be located within the potential disturbance area of the project, a statement of the findings of the investigation, and a copy of any document produced as a result of the investigation.**

On April 3, 2023, coordination letters were submitted to the United State Fish and Wildlife Service (USFWS) and the Ohio Department of Natural Resources (ODNR) Ohio Natural Heritage Program (ONHP) and Division of Wildlife (DOW), seeking an environmental review of the Project for potential

AEP Ohio Transmission Company, Inc.

Pattonsville Switch and Poston-Lick  
138 kV Transmission Line Cut-in Project

25-0448-EL-BNR

# CONSTRUCTION NOTICE FOR THE PATTONSVILLE SWITCH AND POSTON-LICK 138 KV CUT-IN PROJECT

impacts to state and/or federally protected species. ODNR and USFWS provided responses on May 1, 2023 and April 4, 2023, respectively. **Table 3** summarizes the species identified by ODNR and USFWS during the coordination. Copies of the agencies' responses are presented in **Appendix D**.

**Table 3 – Threatened, Endangered, and Rare Species Summary**

Name	Status	Agency Comments	Avoidance Dates	Potential Impacts
Bats				
Indiana Bat ( <i>Myotis sodalis</i> )	State and Federal Endangered	If trees are present and must be cut, cutting should occur from October 1 to March 31. A desktop assessment should be conducted, followed by a field assessment if needed, to determine potential hibernacula present within 0.25 miles of the Project.	April 1 – September 30 without additional coordination and surveys.	No tree clearing is anticipated for the Project. No potential hibernacula were observed within the Project area.
Northern Long-eared Bat ( <i>Myotis septentrionalis</i> )	State and Federal Endangered			
Little Brown Bat ( <i>Myotis lucifugus</i> )	State Endangered			
Tri-colored Bat ( <i>Perimyotis subflavus</i> )	State Endangered; Federal Proposed Endangered			
Reptiles				
Timber Rattlesnake ( <i>Crotalus horridus horridus</i> )	State Endangered; Federal Species of Concern	Due to the location, type of habitat, and type of work proposed, the Project is not likely to impact.	Not Applicable	None – No suitable habitat.
Kirtland’s Snake ( <i>Clonophis kirtlandii</i> )	State Threatened			
Aquatic Species				
Spotted Darter ( <i>Etheostoma maculatum</i> )	State Endangered	Due to the location and no in-water work proposed in a perennial stream, the Project is not likely to impact.	Not Applicable	None – No suitable habitat and no in-water work proposed.
Ohio Lamprey ( <i>Ichthyomyzon bdellium</i> )	State Endangered			
Lake Chubsucker ( <i>Erimyzon sucetta</i> )	State Threatened			
Little Spectaclecase ( <i>Villosa lienosa</i> )	State Endangered			
Amphibians				
Midland Mud Salamander ( <i>Pseudotriton montanus diastictus</i> )	State Threatened	Due to the location, type of habitat, and type of work proposed, the Project is not likely to impact.	Not Applicable	None – No suitable habitat.

**Table 5 in Appendix E** provides the full evaluation of the federal and state threatened or endangered species in the Project area.

Based on the nature of the proposed Project activities and habitat characteristics of the surrounding vicinity, construction impacts to protected species are not anticipated.

## CONSTRUCTION NOTICE FOR THE PATTONSVILLE SWITCH AND POSTON-LICK 138 KV CUT-IN PROJECT

### **B(10)(f) Areas of Ecological Concern**

**Provide a description of the applicant's investigation concerning the presence or absence of areas of ecological concern (including national and state forests and parks, floodplains, wetlands, designated or proposed wilderness areas, national and state wild and scenic rivers, wildlife areas, wildlife refuges, wildlife management areas, and wildlife sanctuaries) that may be located within the potential disturbance area of the project, a statement of the findings of the investigation, and a copy of any document produced as a result of the investigation.**

The Company's consultant conducted a wetland and stream delineation survey in the Project study area on May 3, 2024 and prepared an Ecological Survey Report, which is provided in **Appendix E**. Two wetlands and three streams were identified within the survey area. Construction activities from the Project and associated overall project work, Pattonsville Switch Extension (Case No. 25-0449-EL-BNR), will result in discharge of fill into 0.19 acres of palustrine emergent (PEM) wetland and 83 linear feet of intermittent stream. The Company has submitted a Pre-Construction Notification to the United States Army Corps of Engineers (USACE) under Nationwide Permit 57 for these impacts. Wetland impact credits will be purchased from the Ohio Stream and Wetland In-Lieu Fee program.

Based on a review of the Protected Areas Database of the United States as well as the Conservation Easement Database, there are no state or national parks, forests, wildlife areas or mapped conservation easements in the vicinity of the Project.

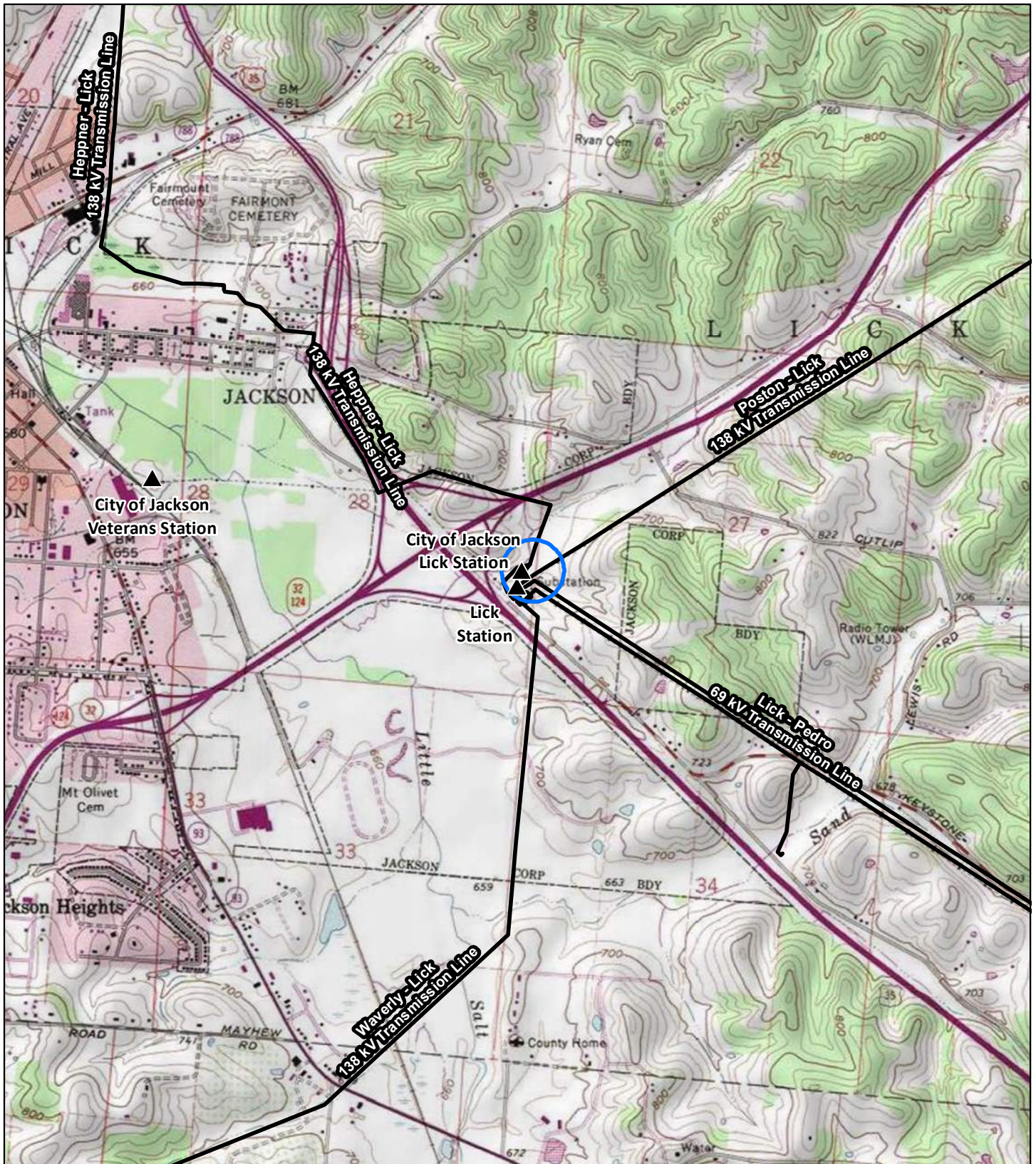
The FEMA Flood Insurance Rate Map ("FIRM") was reviewed to identify any floodplains/flood hazard areas that have been mapped within the Project Area (specifically, map number 39079C0161K). Based on this mapping, Based on this mapping, no FEMA-designated 100-year floodplains are crossed by the Project.

### **B(10)(g) Unusual Conditions**

**Provide any known additional information that will describe any unusual conditions resulting in significant environmental, social, health, or safety impacts.**

To the best of the Company's knowledge, no unusual conditions exist that would result in significant environmental, social, health, or safety impacts.

## **Appendix A Project Maps**



**Legend:**

- Project Area
- Existing Transmission Line
- ▲ Existing Station

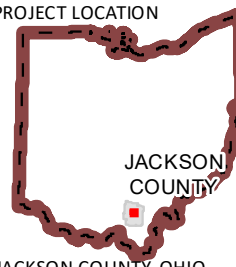
Data Sources: AEP,  
ESRI World Imagery

Ohio State Plane South  
NAD 1983



May 06, 2025

**PROJECT LOCATION**

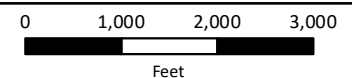


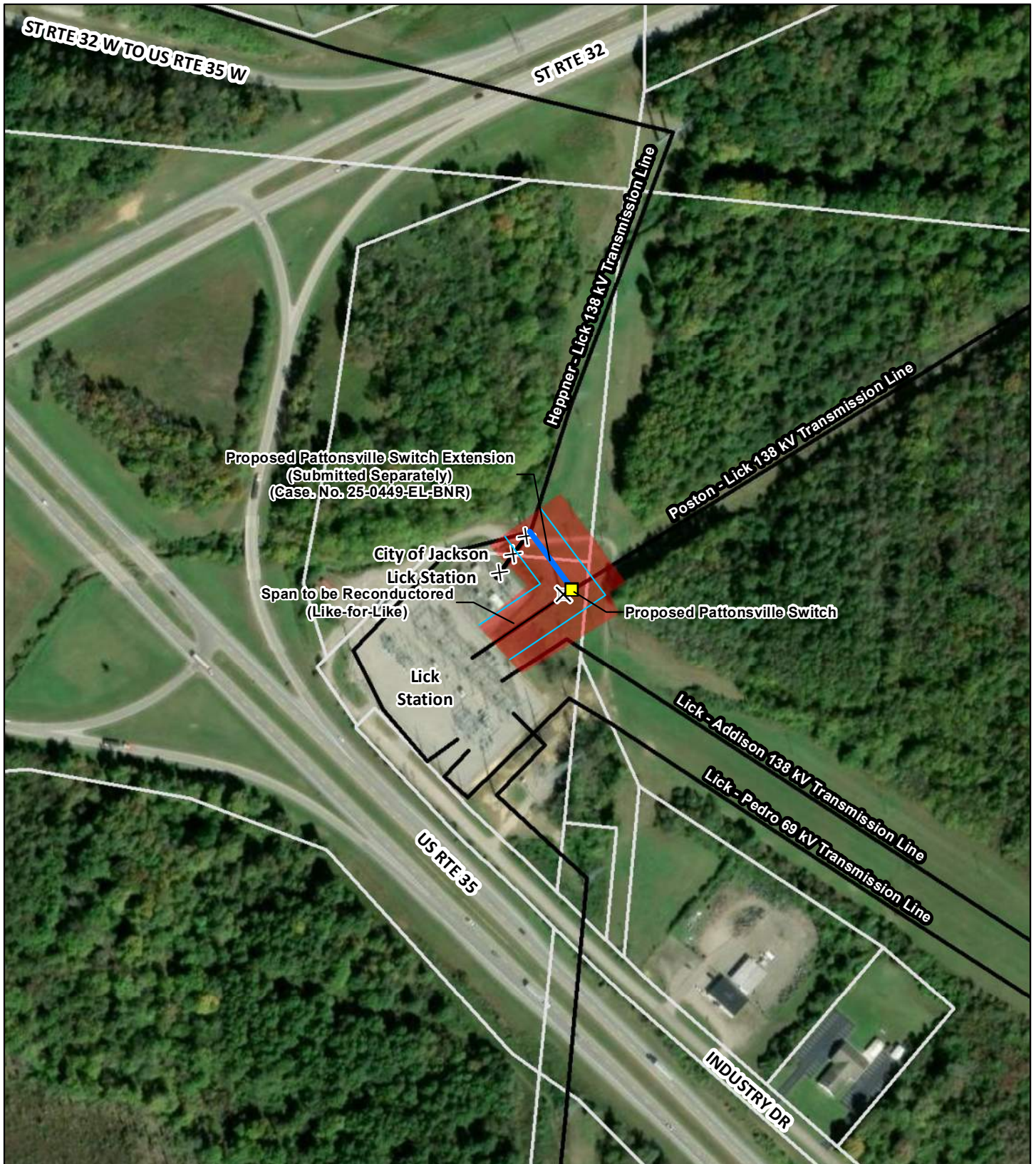
JACKSON COUNTY, OHIO

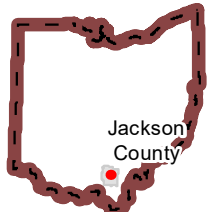

**FIGURE 1  
TOPOGRAPHIC OVERVIEW**



Pattonsville Switch and  
Poston-Lick 138 kV  
Cut-in Project





<ul style="list-style-type: none"> <li> Proposed Pattonsville Switch</li> <li> Right-of-way</li> <li> Project Corridor</li> <li> Proposed Transmission Line (Submitted Separately)</li> <li> Proposed Structure to be Removed</li> <li> Proposed Transmission Line Removal</li> <li> Existing Transmission Line</li> <li> Parcel Boundary</li> </ul>	<p>Data Sources: AEP, ESRI World Imagery</p> <p>Ohio State Plane South NAD 1983</p> <p>May 06, 2025</p>	<p>PROJECT LOCATION</p>  <p>Jackson County</p> <p>JACKSON COUNTY, OHIO</p>	<p><b>FIGURE 2</b> <b>PROJECT AERIAL MAP</b></p> <p> Pattonsville Switch and Poston-Lick 138 kV Cut-in Project</p> <p>0 150 300 450 Feet</p>
------------------------------------------------------------------------------------------------------------------------------------------------------------------------------------------------------------------------------------------------------------------------------------------------------------------------------------------------------	-----------------------------------------------------------------------------------------------------------------	----------------------------------------------------------------------------------------------------------------------------------------------------------------	---------------------------------------------------------------------------------------------------------------------------------------------------------------------------------------------------------------------------------------------------

## **Appendix B PJM Solution and Long Term Forecast Report**



**Need Number:** AEP-2023-OH057

**Process Stage:** Submission of Supplemental Project for inclusion in the Local Plan 3/20/2024

**Previously Presented:**

Solutions Meeting 1/19/2024

Need Meeting 07/21/2023

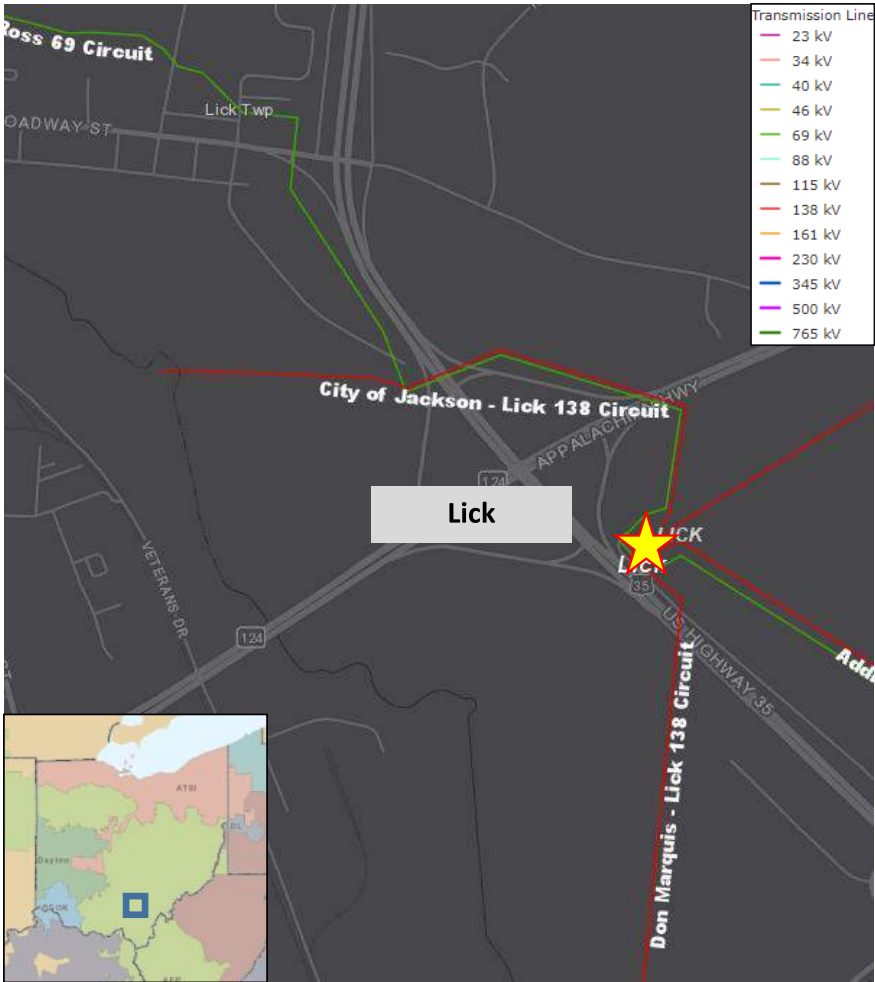
**Project Driver:** Customer Service

**Specific Assumption Reference:** AEP Guidelines for Transmission Owner Identified Needs (AEP Assumptions Slide 12)

**Problem Statement:**

The City of Jackson has requested a new transmission feed for their Veterans station separate from their existing 138 kV feed from AEP's Lick station. The city of Jackson currently serves approximately 25 MW of load via Lick station.

## AEP Transmission Zone M-3 Process Jackson County, Ohio





Need Number: AEP-2023-OH057

Process Stage: Submission of Supplemental Project for inclusion in the Local Plan 3/20/2024

Solution:

- Pattonsville Switch: Install new 138kV phase-over-phase switch on the Corwin-Lick 138kV circuit. Install metering towards Veterans. **Estimated Cost: \$0.67 M (s3214.1)**
- Pattonsville Switch Extension: Install ~0.3 miles of line from Pattonsville Switch to Veterans. **Estimated Cost: \$0.45 M (s3214.2)**
- Poston-Lick 138 kV: Modify existing line to accommodate switch installation. **Estimated cost: \$0.32 M (s3214.3)**
- Heppner-Lick 138 kV: Remove span of line from City of Jackson’s Lick station toward Veterans. **Estimated cost: \$0.1M (s3214.4)**

Estimated Total Transmission Cost: \$1.53 M

Projected In-Service: 12/31/2024

Supplemental Project ID: s3214.1-.4

Project Status: Scoping

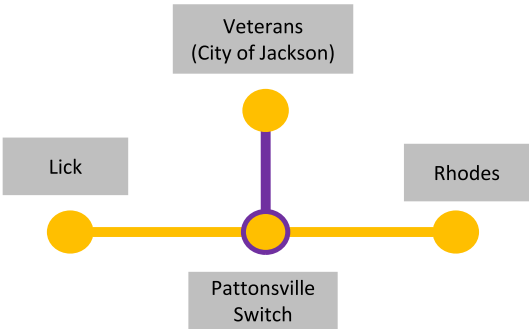
AEP Transmission Zone M-3 Process  
Jackson County, Ohio

Existing:



Proposed:

Legend	
765 kV	
345 kV	
138 kV	
69 kV	
34.5 kV	
23 kV	
New	



13	<b>MISCELLANEOUS:</b>	
1	<b>LINE NAME AND NUMBER:</b>	Poston - Lick 138 kV (s3214 TP2022768)
2	<b>POINTS OF ORIGIN AND TERMINATION</b>	Lick - Rhodes INTERMEDIATE STATION - Pattonsville Switch
3	<b>RIGHTS-OF-WAY: LENGTH / WIDTH / CIRCUITS</b>	~4.06 mi / 100 ft / 1 circuit (0.1 mi of line work)
4	<b>VOLTAGE: DESIGN / OPERATE</b>	138 kV / 138 kV
5	<b>APPLICATION FOR CERTIFICATE:</b>	2024
6	<b>CONSTRUCTION:</b>	2025 - 2026
7	<b>CAPITAL INVESTMENT:</b>	\$0.32 M
8	<b>PLANNED SUBSTATION:</b>	Pattonsville Switch
9	<b>SUPPORTING STRUCTURES:</b>	Steel
10	<b>PARTICIPATION WITH OTHER UTILITIES</b>	N/A
11	<b>PURPOSE OF THE PLANNED TRANSMISSION LINE</b>	Service to new customer
12	<b>CONSEQUENCES OF LINE CONSTRUCTION DEFERMENT OR TERMINATION</b>	Unable to serve new customer
13	<b>MISCELLANEOUS:</b>	
1	<b>LINE NAME AND NUMBER:</b>	Heppner - Lick 138 kV (s3214 TP2022768)
2	<b>POINTS OF ORIGIN AND TERMINATION</b>	Lick - Veterans (City of Jackson) INTERMEDIATE STATION - N/A
3	<b>RIGHTS-OF-WAY: LENGTH / WIDTH / CIRCUITS</b>	~0.02 mi of line removal / 100 ft / 1 circuit
4	<b>VOLTAGE: DESIGN / OPERATE</b>	138 kV / 138 kV
5	<b>APPLICATION FOR CERTIFICATE:</b>	2024
6	<b>CONSTRUCTION:</b>	2025 - 2026
7	<b>CAPITAL INVESTMENT:</b>	\$0.1 M
8	<b>PLANNED SUBSTATION:</b>	Pattonsville Switch
9	<b>SUPPORTING STRUCTURES:</b>	Steel
10	<b>PARTICIPATION WITH OTHER UTILITIES</b>	N/A
11	<b>PURPOSE OF THE PLANNED TRANSMISSION LINE</b>	Remove line to service to new customer

## **Appendix C Form Easement**

**Line Name:** Pattonsville SW Extension  
**Line No.:** TLN160:00477 **Easement No.:**

### SUPPLEMENTAL EASEMENT AND RIGHT OF WAY

On this \_\_\_\_ day of \_\_\_\_\_, 2025, **Landowner(s)**, whose address is **landowner tax/mailling address**, (“Grantor”), whether one or more persons, owns an interest in a tract of real property that is more particularly described lands of the Grantor, situated in the State of Ohio, \_\_\_\_\_ County, \_\_\_\_\_ Township, **rest of legal description**, in that certain document, dated **date signed** recorded in **type of book, volume number, page number**, of the real property records of \_\_\_\_\_ County, Ohio, and such tract is subject to easements and rights-of-way granted in favor of Ohio Power Company.

**Ohio Power Company**, a(n) Ohio corporation, a unit of American Electric Power, whose principal business address is 1 Riverside Plaza, Columbus, Ohio 43215, (“AEP”) is the current owner and holder of the rights, title, and interest, or a portion thereof, granted in or arising under that certain right of way and easement, dated **date signed**, and recorded in **type of book, volume number, page number** of the official records of \_\_\_\_\_ County, Ohio (the “Original Easement”).

NOW, THEREFORE, in consideration of the sum of Ten and NO/100 Dollars (\$10.00) and other good and valuable consideration, the receipt and sufficiency of which are hereby acknowledged, Grantor hereby grants, conveys and warrants this Supplemental Easement and Right of Way (“Easement”) to AEP for electric transmission, distribution, and communication lines and appurtenant equipment and fixtures to supplement the Original Easement insofar as it encumbers such tract of real property owned by Grantor as more particularly described above.

Auditor/Key/Tax Number: **parcel number**

This grant includes both a non-exclusive Easement Area and a smaller portion of the same Easement Area which is to be the **Exclusive Easement Area**. Both of which are described and depicted on the attached Exhibit A.

With respect to the **Exclusive Easement Area**, Grantor conveys all necessary and convenient rights for the use and enjoyment of the Exclusive Easement Area, including the rights to

construct, operate, maintain, inspect, protect, repair, remove, replace, upgrade, add to the number of and relocate within the Area, electric distribution and transmission facilities, which may consist of towers, poles or switchpoles made of wood, metal, concrete or other materials of varying widths and heights; arms, crossarms, wires, guys, anchors, communication lines and associated fixtures and appurtenances, all in variable numbers, conductors, transformers, circuit breakers, grounding systems, foundations, and associated equipment as AEP may deem appropriate for the above-stated purpose. Such lines may transmit electricity of any voltage or amperage. AEP may also perform any grading or filling within the Exclusive Easement Area as is necessary for the operation of the electrical facilities. AEP reserves the right to fence the Exclusive Easement Area and restrict all access thereto. Grantor shall not interfere with lateral support of the Exclusive Easement Area, or permit any construction or other activities outside of the Exclusive Easement Area that would be inconsistent with AEP's operation of its electrical facilities.

The Exclusive Easement Area and Non-Exclusive Easement Area shall hereinafter be described collectively as the "Easement Area".

**With respect to the Non-Exclusive Easement Grantor further grants AEP the following rights:** The right, now and in the future, to construct, reconstruct, operate, maintain, alter, improve, extend, inspect, patrol, protect, repair, remove, replace, upgrade and relocate within the Easement Area, poles, towers, and structures, made of wood, metal, concrete or other materials, and crossarms, guys, anchors, grounding systems and all other appurtenant equipment and fixtures, and to string conductors, wires and cables ("Facilities"); together with the right to add to said Facilities from time to time, and the right to do anything necessary, useful or convenient for the enjoyment of the Easement granted herein.

The right, in AEP's discretion, to cut down, trim, remove, and otherwise control, using herbicides or tree growth regulators or other means, any and all trees, overhanging branches, vegetation and brush situated within the Easement Area. AEP shall also have the right to cut down, trim or remove trees situated on lands of Grantor which adjoin the Easement Area when in the opinion of AEP those trees may endanger the safety of, or interfere with the construction, operation or maintenance of AEP's Facilities or ingress or egress to, from or along the Easement Area.

The right of unobstructed ingress and egress, at any and all times, over, across and along and upon the Easement Area, and across the adjoining lands of Grantor as may be necessary for access to and from the Easement Area for the above referenced purposes.

**THIS GRANT IS SUBJECT TO THE FOLLOWING CONDITIONS:**

The Grantor reserves the right to cultivate annual crops, pasture, construct fences (provided gates are installed that adequately provide AEP the access rights conveyed herein) and roads or otherwise use the lands encumbered by this Easement in any way not inconsistent with the rights herein granted. In no event, however, shall Grantor, its heirs, successors, and assigns plant or cultivate any trees or place, construct, install, erect or permit any temporary or permanent

building, structure, improvement or obstruction including but not limited to, storage tanks, billboards, signs, sheds, dumpsters, light poles, water impoundments, above ground irrigation systems, swimming pools or wells, or permit any alteration of the ground elevation, over, or within the Easement Area. AEP may, at Grantor's cost, remove any structure or obstruction if placed within the Easement Area, and may re-grade any alterations of the ground elevation within the Easement Area.

AEP agrees to repair or pay the Grantor for actual damages sustained by Grantor to crops, fences, gates, irrigation and drainage systems, drives, or lawns that are permitted herein, when such damages arise out of AEP's exercise of the rights granted herein.

The failure of AEP to exercise any of the rights granted herein, or the removal of any Facilities from the Easement Area, shall not be deemed to constitute an abandonment or waiver of the rights granted herein.

Except as modified by this Supplemental Easement and Right of Way, all terms and provisions of the Original Easement and all rights arising in connection with the Original Easement shall remain in full force and effect, and the Original Easement shall keep its priority in title as of the date of its recording. Those provisions and rights are expressly ratified, reaffirmed by and incorporated within this Supplemental Easement and Right of Way. The Original Easement along with this Supplemental Easement and Right of Way shall for all purposes function as a single instrument, however, to the extent any terms or provisions of the Original Easement conflict with, limit or are inconsistent with any term or provision of the Supplemental Easement and Right of Way, the terms and provisions of this Supplemental Easement and Right of Way shall control. Nothing herein will in any manner vary, change, modify, or restrict the rights and privileges that AEP may have acquired through any instrument other than the Original Easement or by any other means.

The terms and conditions as supplemented by this instrument, are the complete agreement, expressed or implied between the parties hereto and shall inure to the benefit of and be binding on their respective successors, assigns, heirs, executors, administrators, lessees, tenants, licensees, and legal representatives.

This Easement may be executed in counterparts, each of which shall be deemed an original, but all of which, taken together, shall constitute one and the same instrument.

**Any remaining space on this page left intentionally blank. See next page for signatures.**

Executed this \_\_\_\_ day of \_\_\_\_\_, 2025.

GRANTOR

By: \_\_\_\_\_

State of \_\_\_\_\_ §

§ SS:

County of \_\_\_\_\_ §

This instrument was acknowledged before me on \_\_\_\_\_, 2025 by .

\_\_\_\_\_  
Notary Public

Commission expires: \_\_\_\_\_

This instrument prepared by Marland L. Turner, Senior Counsel - Real Estate, American Electric Power Service Corporation, 1 Riverside Plaza, Columbus, OH 43215 for and on behalf of Ohio Power Company, a unit of American Electric Power.

When recorded return to: American Electric Power - Transmission Right of Way, 8600 Smiths Mill Road, New Albany, OH 43054.

## **Appendix D Agency Correspondence**



In reply, refer to  
2023-JAC-58028

May 22, 2023

Mr. Ryan J. Weller  
Weller & Associates, Inc.  
1395 West Fifth Avenue  
Columbus, Ohio 43212

**RE: Pattonsville Switch Project, Lick Township, Jackson County, Ohio**

Dear Mr. Weller:

This letter is in response to the correspondence received May 18, 2023 regarding the proposed Pattonsville Switch Project, Lick Township, Jackson County, Ohio. We appreciate the opportunity to comment on this project. The comments of the Ohio State Historic Preservation Office (SHPO) are made pursuant to Section 149.53 of the Ohio Revised Code and the Ohio Power Siting Board rules for siting this project (OAC 4906-5). The comments of the Ohio SHPO are also submitted in accordance with the provisions of Section 106 of the National Historic Preservation Act of 1966, as amended (54 U.S.C. 306108 [36 CFR 800]).

The following comments pertain to the *Phase I Cultural Resource Management Investigations for the 1.8 ha (4.4 ac) Pattonsville Switch Project in Lick Township, Jackson County, Ohio* by Ryan J. Weller and Scott McIntosh (Weller & Associates, Inc. 2023).

A literature review, visual inspection, shovel probe, and shovel test unit excavation was completed as part of the investigations. No previously identified archaeological sites are located within the project area and no new archaeological sites were identified during survey. Our office agrees no additional archaeological investigation is needed. No architectural resources 50 years of age or older are located within the Area of Potential Effects (APE).


Based on the information provided, we agree the project as proposed will have no effect on historic properties. No further coordination with this office is necessary, unless the project changes or unless new or additional historic properties are discovered during implementation of this project. In such a situation, this office should be contacted. If you have any questions, please contact me at (614) 298-2022, or by e-mail at [khorrocks@ohiohistory.org](mailto:khorrocks@ohiohistory.org). Thank you for your cooperation.

Sincerely,

A handwritten signature in blue ink, appearing to read "Krista Horrocks".

Krista Horrocks, Project Reviews Manager  
Resource Protection and Review

RPR Serial No: 1098328



# United States Department of the Interior

## FISH AND WILDLIFE SERVICE

Ecological Services  
4625 Morse Road, Suite 104  
Columbus, Ohio 43230  
(614) 416-8993 / FAX (614) 416-8994



April 4, 2023

Re: Pattonsville Switch Project

Project Code: 2023-0063251

Dear Mr. Kwolek:

The U.S Fish and Wildlife Service (Service) has received your recent correspondence requesting information about the subject proposal. We offer the following comments and recommendations to assist you in minimizing and avoiding adverse impacts to threatened, endangered, and proposed species pursuant to the Endangered Species Act of 1973 (16 U.S.C. 1531 et seq), as amended (ESA).

Federally Threatened and Endangered Species: The endangered Indiana bat (*Myotis sodalis*) and northern long-eared bat (*Myotis septentrionalis*) occur throughout the State of Ohio. The Indiana bat and northern long-eared bat may be found wherever suitable habitat occurs unless a presence/absence survey has been performed to document absence. Suitable summer habitat for Indiana bats and northern long-eared bats consists of a wide variety of forested/wooded habitats where they roost, forage, and breed that may also include adjacent and interspersed non-forested habitats such as emergent wetlands and adjacent edges of agricultural fields, woodlots, fallow fields, and pastures. Roost trees for both species include live and standing dead trees  $\geq 3$  inches diameter at breast height (dbh) that have any exfoliating bark, cracks, crevices, hollows and/or cavities. These roost trees may be located in forested habitats as well as linear features such as fencerows, riparian forests, and other wooded corridors. Individual trees may be considered suitable habitat when they exhibit the characteristics of a potential roost tree and are located within 1,000 feet of other forested/wooded habitat. Northern long-eared bats have also been observed roosting in human-made structures, such as buildings, barns, bridges, and bat houses; therefore, these structures should also be considered potential summer habitat. In the winter, Indiana bats and northern long-eared bats hibernate in caves, rock crevices and abandoned mines.

Federally Proposed Species: On September 14, 2022, the Service proposed to list the tricolored bat (*Perimyotis subflavus*) as endangered under the ESA. The bat faces extinction due to the impacts of white-nose syndrome, a deadly disease affecting cave-dwelling bats across the continent. During spring, summer, and fall, this species roosts primarily among leaf clusters of live or recently dead trees, emerging at dusk to hunt for insects over waterways and forest edges. While white-nose syndrome is by far the most serious threat to the tricolored bat, other threats now have an increased significance due to the dramatic decline in the species' population. These threats include disturbance to bats in roosting, foraging, commuting, and over-wintering habitats. Mortality due to collision with wind turbines, especially during migration, has also been documented across their range. Conservation measures for the Indiana bat and northern long-eared bat will also help to conserve the tricolored bat.

*Seasonal Tree Clearing for Federally Listed Bat Species:* Should the proposed project site contain trees  $\geq 3$  inches dbh, we recommend avoiding tree removal wherever possible. If any caves or abandoned mines may be disturbed, further coordination with this office is requested to determine if fall or spring portal surveys are warranted. If no caves or abandoned mines are present and trees  $\geq 3$  inches dbh cannot be avoided, we recommend removal of any trees  $\geq 3$  inches dbh only occur between October 1 and March 31. Seasonal clearing is recommended to avoid adverse effects to Indiana bats and northern long-eared bats.

If implementation of this seasonal tree cutting recommendation is not possible, a summer presence/absence survey may be conducted for Indiana bats and northern long-eared bats. If Indiana bats and northern long-eared bats are not detected during the survey, then tree clearing may occur at any time of the year. Surveys must be conducted by an approved surveyor and be designed and conducted in coordination with the Ohio Field Office. Surveyors must have a valid federal permit. Please note that in Ohio summer mist net surveys may only be conducted between June 1 and August 15.

Section 7 Coordination: If there is a federal nexus for the project (e.g., federal funding provided, federal permits required to construct), then no tree clearing should occur on any portion of the project area until consultation under section 7 of the ESA, between the Service and the federal action agency, is completed. We recommend the federal action agency submit a determination of effects to this office, relative to the Indiana bat and northern long-eared bat, for our review and concurrence. This letter provides technical assistance only and does not serve as a completed section 7 consultation document.

Stream and Wetland Avoidance: Over 90% of the wetlands in Ohio have been drained, filled, or modified by human activities, thus it is important to conserve the functions and values of the remaining wetlands in Ohio ([https://epa.ohio.gov/portals/47/facts/ohio\\_wetlands.pdf](https://epa.ohio.gov/portals/47/facts/ohio_wetlands.pdf)). We recommend avoiding and minimizing project impacts to all wetland habitats (e.g., forests, streams, vernal pools) to the maximum extent possible in order to benefit water quality and fish and wildlife habitat. Additionally, natural buffers around streams and wetlands should be preserved to enhance beneficial functions. If streams or wetlands will be impacted, the U.S. Army Corps of Engineers should be contacted to determine whether a Clean Water Act section 404 permit is required. Best management practices should be used to minimize erosion, especially on slopes. Disturbed areas should be mulched and revegetated with native plant species. In addition, prevention of non-native, invasive plant establishment is critical in maintaining high quality habitats.

Due to the project type, size, and location, we do not anticipate adverse effects to any other federally endangered, threatened, or proposed species, or proposed or designated critical habitat. Should the project design change, or additional information on listed or proposed species or their critical habitat become available, or if new information reveals effects of the action that were not previously considered, coordination with the Service should be initiated to assess any potential impacts.

Thank you for your efforts to conserve listed species and sensitive habitats in Ohio. We recommend coordinating with the Ohio Department of Natural Resources due to the potential for the proposed project to affect state listed species and/or state lands. Contact Mike Pettegrew, Environmental Services Administrator, at (614) 265-6387 or at [mike.pettegrew@dnr.ohio.gov](mailto:mike.pettegrew@dnr.ohio.gov).

If you have questions, or if we can be of further assistance in this matter, please contact our office at (614) 416-8993 or [ohio@fws.gov](mailto:ohio@fws.gov).

Sincerely,

A handwritten signature in blue ink, appearing to read "Patrice Ashfield", is centered below the word "Sincerely,".

Patrice Ashfield  
Field Office Supervisor

cc: Nathan Reardon, ODNR-DOW  
Eileen Wyza, ODNR-DOW



# Ohio Department of Natural Resources

MIKE DEWINE, GOVERNOR

MARY MERTZ, DIRECTOR

## Office of Real Estate

*John Kessler, Chief*

2045 Morse Road – Bldg. E-2

Columbus, OH 43229

Phone: (614) 265-6621

Fax: (614) 267-4764

May 1, 2023

Aaron Kwolek  
Stantec Consulting Services, Inc.  
10200 Alliance Road Suite 300  
Cincinnati, Ohio 45242

**Re:** 23-0351; Stantec; Pattons ville Switch Project

**Project:** The proposed project involves the installation of a new 138 kV switch station on an approximate 2-acre property, and the installation of approximately 0.1 miles of greenfield 138 kV transmission line from Pattons ville Switch to the Lick-Rhodes 138 kV transmission line.

**Location:** The proposed project is located in Jackson Township, Jackson County, Ohio.

The Ohio Department of Natural Resources (ODNR) has completed a review of the above referenced project. These comments were generated by an inter-disciplinary review within the Department. These comments have been prepared under the authority of the Fish and Wildlife Coordination Act (48 Stat. 401, as amended; 16 U.S.C. 661 et seq.), the National Environmental Policy Act, the Coastal Zone Management Act, Ohio Revised Code and other applicable laws and regulations. These comments are also based on ODNR's experience as the state natural resource management agency and do not supersede or replace the regulatory authority of any local, state or federal agency nor relieve the applicant of the obligation to comply with any local, state or federal laws or regulations.

**Natural Heritage Database:** A review of the Ohio Natural Heritage Database indicates there are no records of state or federally listed plants or animals within one mile of the project area. Records for other unique ecological features within a mile of the project are as follows:

Buttonbush shrub swamp plant community

The review was performed on the project area specified in the request as well as an additional one-mile radius. Records searched date from 1980. Please note that Ohio has not been completely surveyed and we rely on receiving information from many sources. Therefore, a lack of records for any particular area is not a statement that rare species or unique features are absent from that area. Although all types of plant communities have been surveyed, we only maintain records on the highest quality areas.

Location records for the feature listed above are provided in a shapefile attachment to this letter. Location information will not be published or distributed beyond the scope of the project description on the signed data request form.

**Fish and Wildlife:** The Division of Wildlife (DOW) has the following comments.

The DOW recommends that impacts to streams, wetlands and other water resources be avoided and minimized to the fullest extent possible, and that Best Management Practices be utilized to minimize erosion and sedimentation.

The project is within the vicinity of records for the northern long-eared bat (*Myotis septentrionalis*), a state endangered and federally endangered species. Because presence of state endangered bat species has been established in the area, summer tree cutting is not recommended, and additional summer surveys would not constitute presence/absence in the area. However, limited summer tree cutting inside this buffer may be acceptable after further consultation with DOW (contact Eileen Wyza at [Eileen.Wyza@dnr.ohio.gov](mailto:Eileen.Wyza@dnr.ohio.gov)).

In addition, the entire state of Ohio is within the range of the Indiana bat (*Myotis sodalis*), a state endangered and federally endangered species, the northern long-eared bat (*Myotis septentrionalis*), a state endangered and federally endangered species, the little brown bat (*Myotis lucifugus*), a state endangered species, and the tricolored bat (*Perimyotis subflavus*), a state endangered species. During the spring and summer (April 1 through September 30), these bat species predominately roost in trees behind loose, exfoliating bark, in crevices and cavities, or in the leaves. However, these species are also dependent on the forest structure surrounding roost trees. The DOW recommends tree cutting only occur from October 1 through March 31, conserving trees with loose, shaggy bark and/or crevices, holes, or cavities, as well as trees with DBH  $\geq 20$  if possible.

The DOW also recommends that a desktop habitat assessment is conducted, followed by a field assessment if needed, to determine if a potential hibernaculum is present within the project area. Direction on how to conduct habitat assessments can be found in the current USFWS "[RANGE-WIDE INDIANA BAT & NORTHERN LONG-EARED BAT SURVEY GUIDELINES](#)." If a habitat assessment finds that a potential hibernaculum is present within 0.25 miles of the project area, please send this information to Eileen Wyza for project recommendations. If a potential or known hibernaculum is found, the DOW recommends a 0.25-mile tree cutting and subsurface disturbance buffer around the hibernaculum entrance, however, limited summer or winter tree cutting may be acceptable after consultation with the DOW. If no tree cutting or subsurface impacts to a hibernaculum are proposed, this project is not likely to impact these species.

The project is within the range of little spectaclecase (*Villosa lienosa*), a state endangered mussel. Due to the location, and that there is no in-water work proposed in a perennial stream, this project is not likely to impact this species.

The project is within the range of the Ohio lamprey (*Ichthyomyzon bdellium*), a state endangered fish, the spotted darter (*Etheostoma maculatum*), a state endangered fish, and the lake chubsucker (*Erimyzon sucetta*) a state threatened fish. Due to the location, and that there is no in-water work proposed in a perennial stream, this project is not likely to impact this species.

The project is within the range of the timber rattlesnake (*Crotalus horridus*), a state endangered species, and a federal species of concern. The timber rattlesnake is a woodland species. In addition to using wooded areas, the timber rattlesnake also utilizes sunlit gaps in the canopy for basking and deep rock crevices known as den sites for overwintering. Due to the location, the type of habitat within the project area, and the type of work proposed, this project is not likely to impact this species.

The project is within the range of the Kirtland's snake (*Clonophis kirtlandii*), a state threatened species. This secretive species prefers wet meadows and other wetlands. Due to the location, the type of habitat within the project area, and the type of work proposed, this project is not likely to impact this species.

The project is within the range of the midland mud salamander (*Pseudotriton montanus diastictus*), a state threatened species. Due to the location, the type of habitat within the project area, and the type of work proposed, this project is not likely to impact this species.

Due to the potential of impacts to federally listed species, as well as to state listed species, we recommend that this project be coordinated with the US Fish & Wildlife Service.

**Water Resources:** The Division of Water Resources has the following comment.

The [local floodplain administrator](#) should be contacted concerning the possible need for any floodplain permits or approvals for this project.

ODNR appreciates the opportunity to provide these comments. Please contact Mike Pettegrew at [mike.pettegrew@dnr.ohio.gov](mailto:mike.pettegrew@dnr.ohio.gov) if you have questions about these comments or need additional information.

Mike Pettegrew  
Environmental Services Administrator

## **Appendix E      Ecological Survey Report**



**Pattonsville Switch Line Extension  
Project**

**Ecological Survey Report**

Prepared for:

AEP Ohio Transmission Company, Inc.  
8600 Smiths Mill Road  
New Albany, OH 43054


Prepared by:

Stantec Consulting Services, Inc.  
10200 Alliance Rd, Suite 300  
Blue Ash, OH 45242


July 20, 2023

## Sign-off Sheet


This document entitled Pattonsville Switch Line Extension Project, Ecological Survey Report was prepared by Stantec Consulting Services Inc. ("Stantec") for the account of AEP Ohio Transmission Company, Inc. Any reliance on this document by any third party is strictly prohibited. The material in it reflects Stantec's professional judgment in light of the scope, schedule and other limitations stated in the document and in the contract between Stantec and the Client. The opinions in the document are based on conditions and information existing at the time the document was published and do not take into account any subsequent changes. In preparing the document, Stantec did not verify information supplied to it by others. Any use which a third party makes of this document is the responsibility of such third party. Such third party agrees that Stantec shall not be responsible for costs or damages of any kind, if any, suffered by it or any other third party as a result of decisions made or actions taken based on this document.

Prepared by   
(signature)

**Cyrus Chastain**

Reviewed by   
(signature)

**Kate Bomar**

Reviewed by   
(signature)

**Aaron Kwolek**

## Table of Contents

<b>1.0</b>	<b>INTRODUCTION .....</b>	<b>1</b>
<b>2.0</b>	<b>METHODS.....</b>	<b>2</b>
2.1	WETLAND DELINEATION .....	2
2.2	STREAM DELINEATION .....	2
2.3	RARE SPECIES.....	2
<b>3.0</b>	<b>RESULTS .....</b>	<b>3</b>
3.1	TERRESTRIAL HABITAT .....	3
3.2	WETLANDS.....	5
3.3	STREAMS .....	7
3.4	OPEN WATERS.....	8
3.5	RARE, THREATENED, OR ENDANGERED SPECIES HABITAT.....	9
<b>4.0</b>	<b>CONCLUSIONS AND RECOMMENDATIONS .....</b>	<b>15</b>
<b>5.0</b>	<b>REFERENCES.....</b>	<b>18</b>

### LIST OF TABLES

Table 1. Vegetation Communities and Land Cover Types Found within the Pattonsville Switch Line Extension Project Area, Jackson County, Ohio .....	3
Table 2. Summary of Wetland Resources Found within the Pattonsville Switch Line Extension Project Area, Jackson County, Ohio .....	5
Table 3. Summary of NWI Disposition within the Pattonsville Switch Line Extension Project Area, Jackson County, Ohio .....	6
Table 4. Summary of Stream Resources Found within the Pattonsville Switch Line Extension Project Area, Jackson County, Ohio.....	7
Table 5. Summary of Potential Federally Listed and Ohio State-Listed Species within the Pattonsville Switch Line Extension Project Area, Jackson County, Ohio.....	9

### LIST OF APPENDICES

<b>APPENDIX A</b>	<b>FIGURES.....</b>	<b>A.1</b>
A.1	Figure 1 – Project Location Map .....	A.1
A.2	Figure 2 – Wetland and Waterbody Delineation Map.....	A.2
A.3	Figure 3 – Habitat Assessment Map .....	A.3
A.4	Figure 4 – Bat Hibernacula Desktop Study Map .....	A.4
<b>APPENDIX B</b>	<b>AGENCY CORRESPONDENCE .....</b>	<b>B.1</b>
<b>APPENDIX C</b>	<b>REPRESENTATIVE PHOTOGRAPHS.....</b>	<b>C.1</b>
C.1	Wetland and Waterbody Photographs.....	C.1
C.2	Habitat Photographs.....	C.2
<b>APPENDIX D</b>	<b>DATA FORMS .....</b>	<b>D.1</b>
D.1	Wetland Determination Data Forms.....	D.1

## ECOLOGICAL SURVEY REPORT, PATTONSVILLE SWITCH LINE EXTENSION PROJECT

D.2 ORAM Data Forms .....	D.2
D.3 HHEI/QHEI Data Forms .....	D.3

Introduction  
July 20, 2023

## 1.0 INTRODUCTION

AEP plans to install a new 138 kV switch station (Pattonsville Switch) on an approximate 2-acre property, install approximately 0.1 miles of greenfield 138 kV transmission line from Pattonsville Switch to the Lick-Rhodes 138 kV transmission line (Pattonsville Switch Line Extension), remove approximately 0.1 miles of the Heppner-Lick 138 kV transmission line (Heppner-Lick Line Removal), and modify approximately 0.1 miles of the Corwin-Lick 138 kV transmission line (Poston-Lick Line Modification) east of the City of Jackson, Jackson County, Ohio (Figure 1, Appendix A). The Project area was surveyed for wetlands, waterbodies, open water features, and potential threatened, endangered, and rare species habitat by Stantec Consulting Services Inc. (Stantec) biologists on May 3, 2023. The approximate locations of features located up to 50 feet outside of the Project area were also recorded during the field surveys, where landowner access was permitted. However, no data forms were collected on features that did not extend into the Project area. The approximate locations of these features are shown on the Figure 2 maps in Appendix A as "approximate" wetlands, streams (waterways), open waters, and upland drainage features.

Methods  
July 20, 2023

## 2.0 METHODS

### 2.1 WETLAND DELINEATION

Prior to completing the field surveys, a desktop review of the Project area was conducted using U.S. Geological Survey (USGS) topographic mapping, National Wetlands Inventory (NWI) maps, U.S. Department of Agriculture (USDA) Natural Resources Conservation Service (NRCS) soil survey data, and aerial imagery mapping. Stantec completed a wetland delineation study in accordance with the *Corps of Engineers Wetlands Delineation Manual* (USACE 1987), the *Regional Supplement to the Corps of Engineers Wetland Delineation Manual: Eastern Mountains and Piedmont Region (Version 2.0)* (USACE 2012). Wetland categories were classified using the Ohio Rapid Assessment Method (ORAM) for Wetlands Version 5.0 (Mack 2001).

### 2.2 STREAM DELINEATION

Streams that demonstrated a continuously defined channel (bed and bank), ordinary high water mark (OHWM), and the disturbance of terrestrial vegetation were delineated within the Project area, per the protocols outlined in the USACE's Guidance on Ordinary High Water Mark Identification (Regulatory Guidance Letter, No. 05-05) (USACE 2005). Delineated streams were classified as ephemeral, intermittent, or perennial per definitions in the Federal Register/Vol. 67, No. 10 (USACE 2002) and determined as potential Waters of the U.S. (WOTUS) in reference to the current guidance per interpretation of WOTUS that is consistent with the pre-2015 regulatory regime (40 CFR 230.3(s)) (USEPA 2022). Functional assessment of streams identified within the Project area was based on completion of the Ohio Environmental Protection Agency's (OEPA) Headwater Habitat Evaluation Index (HHEI; OEPA 2020) and/or Qualitative Habitat Evaluation Index (QHEI; OEPA 2006) data forms. The centerline of each waterway and/or the OHWM of each waterway was identified and surveyed using a handheld sub-meter accuracy global positioning system (GPS) unit and mapped with geographic information system (GIS) software. Additionally, the locations of ponds/open water features and upland drainage features (which lacked a continuously defined bed and bank/OHWM) identified within the Project area were also recorded with a sub-meter accuracy GPS unit during the field surveys.

### 2.3 RARE SPECIES

Prior to conducting the field surveys, Stantec contacted the Ohio Department of Natural Resources (ODNR) and the U.S. Fish and Wildlife Service (USFWS) for information regarding rare, threatened, or endangered species and their habitats of concern within the vicinity of the Project area (Appendix B – Agency Correspondence). To assess potential impacts to rare, threatened, or endangered species, Stantec scientists conducted a pedestrian reconnaissance of the proposed Project area, collected information on existing habitats within the Project area, and assessed the potential for these habitats to be used by federally listed or state-listed species that have the potential to occur within Jackson County.

Results  
July 20, 2023

## 3.0 RESULTS

### 3.1 TERRESTRIAL HABITAT

Stantec completed field surveys for threatened and endangered species or their habitats on May 3, 2023. Figure 3 (Appendix A) shows the vegetation communities/habitats and land cover types identified within the Project area and the locations of any identified rare, threatened, or endangered species habitat observed within the Project area during the time of the habitat assessment surveys. Representative photographs of the vegetation communities/habitats and land cover types identified within the Project area are included in Appendix C of this report (photo locations are shown on Figure 3, Appendix A). Information regarding the vegetation communities/habitats/land cover types identified within the Project area is provided in Table 1.

**Table 1. Vegetation Communities and Land Cover Types Found within the Pattons ville Switch Line Extension Project Area, Jackson County, Ohio**

Vegetation Communities and Land Cover Types within the Project Area	Degree of Human-Related Ecological Disturbance	Unique, Rare, or High Quality?	Approximate Acreage Within Project Area
Old Field	Extreme Disturbance/Ruderal Community (dominated by planted non-native species, opportunistic invaders, and/or native highly tolerant taxa). Common plant species included multiflora rose ( <i>Rosa multiflora</i> ), broomsedge bluestem ( <i>Andropogon virginicus</i> ), Indianhemp ( <i>Apocynum cannabinum</i> ), and autumn olive ( <i>Elaeagnus umbellata</i> ).	No	1.75
New Field	Extreme Disturbance/Ruderal Community (dominated by planted non-native species, opportunistic invaders, and/or native highly tolerant taxa). Common plant species included Kentucky bluegrass ( <i>Poa pratensis</i> ), reed canarygrass ( <i>Phalaris arundinacea</i> ), multiflora rose, suckling clover ( <i>Trifolium dubium</i> ), wild garlic ( <i>Allium vineale</i> ), and Japanese bristlegrass ( <i>Setaria faberi</i> ).	No	0.95
Existing Gravel Roadway	Extreme Disturbance/Ruderal Community (little to no vegetation is present in these habitats).	No	0.74
Mixed Early Successional/Second Growth Deciduous Forest	Moderate Disturbance/Natural Community (dominated by native woody and herbaceous species and/or opportunistic invaders). Common plant species included multiflora rose, red	No	0.50

# ECOLOGICAL SURVEY REPORT, PATTONSVILLE SWITCH LINE EXTENSION PROJECT

Results

July 20, 2023

Vegetation Communities and Land Cover Types within the Project Area	Degree of Human-Related Ecological Disturbance	Unique, Rare, or High Quality?	Approximate Acreage Within Project Area
	maple ( <i>Acer rubrum</i> ), sugar maple ( <i>Acer saccharum</i> ), Amur honeysuckle ( <i>Lonicera mackii</i> ) and autumn olive.		
Industrial Land	Extreme Disturbance/Ruderal Community (little to no vegetation is present in these habitats).	No	0.15
Palustrine Emergent Wetland	Moderate Disturbance/Natural Community (dominated by native herbaceous species). Common plant species included Frank's sedge ( <i>Carex frankii</i> ), reed canarygrass, narrowleaf cattail ( <i>Typha angustifolia</i> ), sensitive fern ( <i>Onoclea sensibilis</i> ), creeping jenny ( <i>Lysimachia nummularia</i> ), and common rush ( <i>Juncus effusus</i> ).	No	0.35
TOTAL			4.44

Results  
July 20, 2023

Stantec completed field surveys for wetlands within the Project area on May 3, 2023. As a result of the field surveys, Stantec identified two wetlands within the Project area. Figure 2 (Appendix A) shows the location of the wetlands identified by Stantec within the Project area. Representative photographs of the wetland identified within the Project area are included in Appendix C of this report (photo locations are shown on Figure 2, Appendix A). Completed wetland determination data forms and ORAM data forms are included in Appendix D. Information regarding the Cowardin classification and ORAM categories of wetlands identified within the Project area is provided in Table 2. A summary of the disposition of NWI-mapped wetlands within the Project area is provided in Table 3.

Location		Isolated?¹	Habitat Type²	Delineated Area (acre)	ORAM		Nearest Proposed Structure Number	Existing Structure Number in Wetland	Proposed Structure Number in Wetland	Structure Installation Method	Proposed Impacts	
Latitude	Longitude				Score	Category					Temporary Matting Area (acre)	Permanent Impact Area (acre)
39.044080	-82.608441	No	PEM³	0.33	27	1	-	-	-	TBD⁴	TBD⁴	TBD⁴
39.044546	-82.608387	No	PEM³	0.01	21	1	-	-	-	TBD⁴	TBD⁴	TBD⁴
TOTAL				0.34	TOTAL						TBD⁴	TBD⁴

<sup>1</sup>Preliminary jurisdictional determinations were made in concurrence with the U.S. Supreme Court decision following *Rapanos v United States*, prior to the establishment of the Navigable Waters Protection Rule.

<sup>2</sup>Wetland classification is based on Cowardin et al. (1979).

<sup>3</sup>PEM = Palustrine Emergent Wetland

<sup>4</sup>TBD = To be determined. Impact information and/or structure installation method is unknown at this time.

## ECOLOGICAL SURVEY REPORT, PATTONSVILLE SWITCH LINE EXTENSION PROJECT

Results  
July 20, 2023

**Table 3. Summary of NWI Disposition within the Pattonsville Switch Line Extension Project Area, Jackson County, Ohio**

NWI Code	NWI Description	Figure 2 Page Number	Related Field Inventoried Resource(s)	Comments
R5UBH	Riverine, unknown perennial, unconsolidated bottom, permanently flooded	1	Stream 1	Stream 1 was delineated within the mapped NWI feature. The QHEI data form completed for this stream is provided in Appendix D. Representative photographs are available in Appendix C.

Results  
July 20, 2023

Stantec completed field surveys for streams (waterways) within the Project area on May 3, 2023. Figure 2 (Appendix A) shows the locations of streams identified by Stantec within the Project area. Representative photographs of the streams are included in Appendix C of this report (photo locations are shown on Figure 2, Appendix A). Completed QHEI and HHEI data forms for the identified streams are included in Appendix D. Information regarding the identified streams is provided in Table 4.

Location		Stream Type	Stream Name <sup>1</sup>	Delineated Length (feet)	Bankfull Width (feet)	OHWM Width (feet)	Field Evaluation			Ohio EPA 401 Eligibility	Stream Crossing?	Proposed Impacts		
Latitude	Longitude						Method	Score <sup>2,3</sup>	Category/ Rating/ OAC Use Designation <sup>2,3,4</sup>			Fill Type	Area (acre)	
39.044733	-82608685	Perennial	UNT to Salt Lick Creek	346	12	8	QHEI	58.5	Good	Eligible	TBD <sup>5</sup>	TBD <sup>5</sup>	TBD <sup>5</sup>	
39.044265	-82.608467	Intermittent	UNT to Salt Lick Creek	396	3	3	HHEI	33	Modified Class II PHW	Eligible	TBD <sup>5</sup>	TBD <sup>5</sup>	TBD <sup>5</sup>	
39.044733	-82.608685	Ephemeral	UNT to Salt Lick Creek	153	2	2	HHEI	26	Modified Class I PHW	Eligible	TBD <sup>5</sup>	TBD <sup>5</sup>	TBD <sup>5</sup>	
TOTAL				895	TOTAL									TBD <sup>5</sup>

<sup>2</sup>Based on the designated use evaluation presented in the Field Methods for Evaluating Primary Headwater Habitat Streams in Ohio, Version 4.0 (OEPA 2020).

<sup>3</sup>Based on the designated use evaluation presented in the Methods for Assessing Habitat in Flowing Waters: Using the Qualitative Habitat Evaluation Index (OEPA 2006).

<sup>4</sup>Based on Ohio Administrative Code (OAC) 3745-1-16.

<sup>5</sup>TBD – To be determined. Impact information and stream crossing information is unknown at this time.

Results

July 20, 2023

### **3.4 OPEN WATERS**

No open water features were identified within the Project area during the field surveys that took place on May 3, 2023.

Results  
July 20, 2023

3.5 RARE, THREATENED, OR ENDANGERED SPECIES HABITAT

Table 5. Summary of Potential Federally Listed and Ohio State-Listed Species within the Pattonsville Switch Line Extension Project Area, Jackson County, Ohio

Common Name/ Scientific Name	State Listed Status <sup>1,2</sup>	Federally Listed Status <sup>1,3</sup>	Typical Habitat	Habitat Observed	Agency Comments (Appendix B)	Potential Impacts and Avoidance Dates
Reptiles						
Timber Rattlesnake/ <i>Crotalus horridus horridus</i>	E	SOC	In the central Midwest, optimum habitat is a high, dry ridge with oak-hickory forest interspersed with open areas. Hibernacula are typically located in a rocky area where underground crevices provide retreats for overwintering, such as a fissure in a ledge, a crevice between ledge and ground, and fallen rock associated or unassociated with cliffs (NatureServe 2023).	No suitable habitat was observed within the Project area.	<b>ODNR</b> - The Project is within the range of the timber rattlesnake. Due to the location, the type of habitat within the Project area, and the type of work proposed, this Project is not likely to impact this species.  <b>USFWS</b> – No comments received.	No suitable habitat was observed within the Project area. Therefore, impacts to this species are not anticipated and avoidance dates are not applicable.
Kirtland's Snake/ <i>Clonophis kirtlandii</i>	T	N/A	This species occurs in prairie fens, wet meadows, lake plain wet prairies and associated open and wooded wetlands, seasonal marshes, open swamps, sparsely wooded hillsides, and in the vicinity of ponds and sluggish creeks. This species is most readily found in habitats with abundant debris on the ground surface. Open grassy habitats may harbor populations that are relatively difficult to detect and document (NatureServe 2023).	No suitable habitat was observed within the Project area.	<b>ODNR</b> - The Project is within the range of the Kirtland's snake. Due to the location, the type of habitat within the Project area, and the type of work proposed, this Project is not likely to impact this species.  <b>USFWS</b> - No comments received.	No suitable habitat was observed within the Project area. Therefore, impacts to this species are not anticipated and avoidance dates are not applicable.
Fish						
Spotted Darter/ <i>Etheostoma maculatum</i>	E	N/A	This species is found in habitats that includes large rubble and boulder areas, adjacent to or in swift deep riffles, in small to medium, freshwater rivers. Adults apparently spend the winter in areas somewhat deeper and with slower current. Eggs are laid on underside of stones in quiet water areas near the heads of riffles in water 15-60 cm deep (NatureServe 2023).	No suitable habitat was observed within the Project area.	<b>ODNR</b> - The Project is within the range of the spotted darter. Due to the location, and that there is no in-water work proposed in a perennial stream, this Project is not likely to impact this species.  <b>USFWS</b> - No comments received.	No suitable habitat was observed within the Project area. Therefore, impacts to this species are not anticipated and avoidance dates are not applicable.
Ohio Lamprey/ <i>Ichthyomyzon bdellium</i>	E	N/A	Typically, adults inhabit medium to larger streams, while larvae burrow near debris in muddy bottoms of quiet pools of creeks and small streams. Eggs are laid in a nest in gravel-bottomed riffles in small gravelly tributaries (NatureServe 2023).	No suitable habitat was observed within the Project area.	<b>ODNR</b> - The Project is within the range of the Ohio lamprey. Due to the location, and that there is no in-water work proposed in a perennial stream, this Project is not likely to impact this species.  <b>USFWS</b> – No comments received.	No suitable habitat was observed within the Project area. Therefore, impacts to this species are not anticipated and avoidance dates are not applicable.
Lake Chubsucker/ <i>Erimyzon sucetta</i>	T	N/A	This species is found in habitats that include ponds, lakes, oxbows, sloughs, swamps, impoundments, quiet pools of creeks and small rivers, and similar waters of little or no flow that are clear and have bottoms of sand or silt mixed with organic debris; aquatic vegetation usually is present. Eggs are broadcast over beds of vegetation or in gravelly areas cleared by males. Spawning occurs usually	No suitable habitat was observed within the Project area.	<b>ODNR</b> - The Project is within the range of the lake chubsucker. Due to the location, and that there is no in-water work proposed in a perennial stream, this Project is not likely to impact this species.  <b>USFWS</b> - No comments received.	No suitable habitat was observed within the Project area. Therefore, impacts to this species are not anticipated and avoidance dates are not applicable.

ECOLOGICAL SURVEY REPORT, PATTONSVILLE SWITCH LINE EXTENSION PROJECT

Results  
July 20, 2023

Common Name/ Scientific Name	State Listed Status <sup>1,2</sup>	Federally Listed Status <sup>1,3</sup>	Typical Habitat	Habitat Observed	Agency Comments (Appendix B)	Potential Impacts and Avoidance Dates
			over gravel in streams or in still water over vegetation (NatureServe 2023).			
Mussels						
Little Spectaclecase/ <i>Villosa lienosa</i>	E	N/A	This species typically inhabits small creeks to medium-sized rivers, usually along the banks in slower currents (NatureServe 2023).	No suitable habitat was observed within the Project area.	<b>ODNR</b> - The Project is within the range of the little spectaclecase. Due to the location, and that there is no in-water work proposed in a perennial stream, this Project is not likely to impact this species.  <b>USFWS</b> - No comments received.	No suitable habitat was observed within the Project area. Therefore, impacts to this species are not anticipated and avoidance dates are not applicable.
Mammals						
Indiana Bat/ <i>Myotis sodalis</i>	E	E	The Indiana bat is likely distributed over the entire State of Ohio, though not uniformly. This species generally forages in openings and edge habitats within upland and floodplain forest, but they also forage over old fields and pastures (Brack et al. 2010). Natural roost structures include trees (live or dead) with exfoliating bark, and exposure to solar radiation. Other important factors for roost trees include relative location to other trees, a permanent water source and foraging areas; Dead trees are preferred as maternity roosts; however, live trees are often used as secondary roosts depending on microclimate conditions (USFWS 2007; USFWS 2023b). Roosts have also occasionally been found to consist of cracks and hollows in trees, utility poles, buildings, and bat boxes. Primarily use caves for hibernacula, although are also known to hibernate in abandoned underground mines (Brack et al. 2010).	Potentially suitable foraging habitat (mixed early successional/second growth deciduous forest) was observed within the Project area. No potential bat roost trees or potential hibernacula were observed within the Project area.	<b>ODNR</b> – The entire state of Ohio is within the range of the Indiana bat. If trees are present within the Project area and trees must be cut the ODNR recommends cutting only occur from October 1 through March 31, conserving trees with loose, shaggy bark and/or crevices, holes, or cavities, as well as trees with dbh ≥ 20 if possible. In addition, ODNR recommends a desktop habitat assessment, followed by field a field assessment if needed, to determine if there are potential hibernacula present within the Project area. If a habitat assessment finds that potential hibernacula are present within 0.25 miles of the Project area, please send this information to Eileen Wyza for project recommendations.  <b>USFWS</b> - The Indiana bat occurs throughout the State of Ohio. Should the proposed project site contain trees ≥3 inches dbh, USFWS recommends avoiding tree removal wherever possible. If any caves or abandoned mines may be disturbed, further coordination with USFWS is requested to determine if fall or spring portal surveys are warranted. If no caves or abandoned mines are present and trees ≥3 inches dbh cannot be avoided, USFWS recommends removal of any trees ≥3 inches dbh only occur between October 1 and March 31. If implementation of seasonal tree cutting recommendation is not possible, a summer presence/absence survey may be conducted between June 1 and	Potentially suitable summer foraging habitat was observed within mixed early successional/second growth deciduous forest habitat areas within the Project area. AEP intends to clear trees between October 1 and March 31. If any summer tree clearing is required, AEP will proceed accordingly with agency recommendations to avoid impacts to this species. Additionally, a desktop bat hibernacula habitat assessment was completed by Stantec. The assessment identified inactive surface mine areas as well as an abandoned underground mine area within 0.25 miles of the Project area (Appendix A, Figure 4). However, no potentially suitable hibernacula were observed within the Project area during the field surveys completed by Stantec.  <b>Avoidance Dates: April 1 – September 30</b>

Results  
July 20, 2023

Common Name/ Scientific Name	State Listed Status <sup>1,2</sup>	Federally Listed Status <sup>1,3</sup>	Typical Habitat	Habitat Observed	Agency Comments (Appendix B)	Potential Impacts and Avoidance Dates
					August 15 for Indiana bats. If Indiana bats are not detected during the survey, then tree clearing may occur at any time of the year.	
Northern Long-eared Bat/ <i>Myotis septentrionalis</i>	E	E	The northern long-eared bat is found throughout Ohio. This species generally forages in forested habitat and openings in forested habitat and utilizes cracks, cavities, and loose bark within live and dead trees, as well as buildings as roosting habitat (Brack et al. 2010; USFWS 2020). The species utilizes caves and abandoned mines as winter hibernacula. Various sized caves are used providing they have a constant temperature, high humidity, and little to no air current (Brack et al. 2010).	Potentially suitable foraging habitat (mixed early successional/second growth deciduous forest) was observed within the Project area. No potential bat roost trees or potential hibernacula were observed within the Project area.	<p><b>ODNR</b> – This Project lies within the vicinity of records for the northern long-eared bat. Because presence of state endangered bat species has been established in the area, summer tree cutting is not recommended, and additional summer surveys would not constitute presence/absence in the area. However, limited summer tree cutting inside this buffer may be acceptable after further consultation with DOW.</p> <p><b>USFWS</b>— The northern long-eared bat occurs throughout the State of Ohio. Should the proposed project site contain trees ≥3 inches dbh, USFWS recommends avoiding tree removal wherever possible. If any caves or abandoned mines may be disturbed, further coordination with USFWS is requested to determine if fall or spring portal surveys are warranted. If no caves or abandoned mines are present and trees ≥3 inches dbh cannot be avoided, USFWS recommends removal of any trees ≥3 inches dbh only occur between October 1 and March 31. If implementation of seasonal tree cutting recommendation is not possible, a summer presence/absence survey may be conducted between June 1 and August 15 for Indiana bats. If Indiana bats are not detected during the survey, then tree clearing may occur at any time of the year.</p>	<p>Potentially suitable summer foraging habitat was observed within mixed early successional/second growth deciduous forest habitat areas within the Project area. AEP intends to clear trees between October 1 and March 31. If any summer tree clearing is required, AEP will proceed accordingly with agency recommendations to avoid impacts to this species. Additionally, a desktop bat hibernacula habitat assessment was completed by Stantec. The assessment identified inactive surface mine areas as well as an abandoned underground mine area within 0.25 miles of the Project area (Appendix A, Figure 4). However, no potentially suitable hibernacula were observed within the Project area during the field surveys completed by Stantec.</p> <p><b>Avoidance Dates: April 1 – September 30</b></p>
Little Brown Bat/ <i>Myotis lucifugus</i>	E	N/A	The little brown bat is found throughout Ohio. This species seems to prefer to forage over water but also forages among trees in rather open areas (Harvey et al. 1999). During summer, it typically inhabits buildings, attics, church belfries, barns and outbuildings, and occasionally more natural habitats such as sloughing bark of a dead tree. During summer, two types of roosts are utilized: day roosts and night roosts. Day roosts are the maternity colony roost, while little brown bats often roost in	Potentially suitable foraging habitat (mixed early successional/second growth deciduous forest and areas along Brandywine Creek) was observed within the Project area. No potential bat roost trees or potential hibernacula were observed within the Project area.	<p><b>ODNR</b> – The entire state of Ohio is within the range of the little brown bat. If trees are present within the Project area and trees must be cut the ODNR recommends cutting only occur from October 1 through March 31, conserving trees with loose, shaggy bark and/or crevices, holes, or cavities, as well as trees with dbh ≥ 20 if possible. In addition, ODNR recommends a desktop habitat assessment, followed</p>	<p>Potentially suitable summer foraging habitat was observed within mixed early successional/second growth deciduous forest habitat areas within the Project area. AEP intends to clear trees between October 1 and March 31. If any summer tree clearing is required, AEP will proceed accordingly with agency recommendations to avoid impacts to this species. Additionally, a desktop bat hibernacula habitat assessment was completed by Stantec. The assessment identified inactive surface mine areas as well as an abandoned underground mine area within 0.25 miles of</p>

Results  
July 20, 2023

Common Name/ Scientific Name	State Listed Status <sup>1,2</sup>	Federally Listed Status <sup>1,3</sup>	Typical Habitat	Habitat Observed	Agency Comments (Appendix B)	Potential Impacts and Avoidance Dates
			other areas where they rest and congregate to digest their food in between foraging bouts. In Ohio, this species typically utilizes caves and mines as hibernacula, although at least one hibernaculum was found to be located in an attic of an old building (Brack et al. 2010).		by field a field assessment if needed, to determine if there are potential hibernacula present within the Project area. If a habitat assessment finds that potential hibernacula are present within 0.25 miles of the Project area, please send this information to Eileen Wyza for project recommendations.  USFWS – No comments received.	the Project area (Appendix A, Figure 4). However, no potentially suitable hibernacula were observed within the Project area during the field surveys completed by Stantec.  Avoidance Dates: April 1 – September 30
Tri-colored Bat/ <i>Perimyotis subflavus</i>	E	PE	The tri-colored bat is found throughout Ohio. This species has been found to forage above and within a variety of habitats, including woodlands, agricultural fields, grassy areas, and over streamside vegetation (Sparks et al. 2011). Maternity colonies have often been found within clusters of dead leaves, hanging in trees. Maternity colonies have also been found in or on buildings. Little is known of male tri-colored bats in summer, but it is thought that they are probably solitary and spend their days in similar situations, as well as crevices, caves and mines (Brack et al. 2010). In Ohio, this species typically utilizes caves and mines as hibernacula, utilizing a variety of situations, including very cold areas near cave entrances to deeper passages that seem to be too warm for other species of bats (Brack et al. 2010).	Potentially suitable foraging habitat (mixed early successional/second growth deciduous forest) was observed within the Project area. No potential bat roost trees or potential hibernacula were observed within the Project area.	ODNR – The entire state of Ohio is within the range of the tri-colored bat. If trees are present within the Project area and trees must be cut the ODNR recommends cutting only occur from October 1 through March 31, conserving trees with loose, shaggy bark and/or crevices, holes, or cavities, as well as trees with dbh ≥ 20 if possible. In addition, ODNR recommends a desktop habitat assessment, followed by field a field assessment if needed, to determine if there are potential hibernacula present within the Project area. If a habitat assessment finds that potential hibernacula are present within 0.25 miles of the Project area, please send this information to Eileen Wyza for project recommendations. USFWS - The USFWS proposed to list this species as endangered under the Endangered Species Act on September 14, 2022. Should the proposed project site contain trees ≥3 inches dbh, USFWS recommends avoiding tree removal wherever possible. If any caves or abandoned mines may be disturbed, further coordination with USFWS is requested to determine if fall or spring portal surveys are warranted. If no caves or abandoned mines are present and trees ≥3 inches dbh cannot be avoided, we recommend removal of any trees ≥3 inches dbh only occur between October 1 and March 31. If implementation of seasonal tree cutting recommendation is not possible, a summer presence/absence survey may be conducted between June 1 and August 15 for northern long-eared bats. If northern	Potentially suitable summer foraging habitat was observed within mixed early successional/second growth deciduous forest habitat areas within the Project area. AEP intends to clear trees between October 1 and March 31. If any summer tree clearing is required, AEP will proceed accordingly with agency recommendations to avoid impacts to this species. Additionally, a desktop bat hibernacula habitat assessment was completed by Stantec. The assessment identified inactive surface mine areas as well as an abandoned underground mine area within 0.25 miles of the Project area (Appendix A, Figure 4). However, no potentially suitable hibernacula were observed within the Project area during the field surveys completed by Stantec.  Avoidance Dates: April 1 – September 30

ECOLOGICAL SURVEY REPORT, PATTONSVILLE SWITCH LINE EXTENSION PROJECT

Results  
July 20, 2023

Common Name/ Scientific Name	State Listed Status <sup>1,2</sup>	Federally Listed Status <sup>1,3</sup>	Typical Habitat	Habitat Observed	Agency Comments (Appendix B)	Potential Impacts and Avoidance Dates
					long-eared bats are not detected during the survey, then tree clearing may occur at any time of the year.	
Amphibians						
Midland Mud Salamander/ <i>Pseudotriton montanus diastictus</i>	T	N/A	This species is found in habitats that include muddy springs, slow floodplain streams, swamps, and slow streams, and back water ponds and marshes created by beaver activity. Non larval forms usually occur beneath logs and rocks in decaying vegetation. Occasionally disperses from wet muddy areas. Secretive, sometimes difficult to detect. Eggs are attached separately to objects in water (NatureServe 2023).	No suitable habitat was observed within the Project area	<b>ODNR</b> - The Project is within the range of the midland mud salamander. Due to the location, the type of habitat within the Project area, and the type of work proposed, this Project is not likely to impact this species.  <b>USFWS</b> - No comments received.	No suitable habitat was observed within the Project area. Therefore, impacts to this species are not anticipated and avoidance dates are not applicable.
<sup>1</sup> E=Endangered; T=Threatened; SOC=Species of Concern; PE=Proposed Endangered; N/A= Not Applicable <sup>2</sup> According to ODNR, State Listed Wildlife and Plant Species by County (ODNR 2023a). <sup>3</sup> According to Information for Planning and Consultation website (USFWS 2023a).						

## 4.0 CONCLUSIONS AND RECOMMENDATIONS

Stantec conducted a wetland and waterbodies delineation and a preliminary habitat assessment for threatened and endangered species within the Project area on May 3, 2023. Two palustrine emergent wetlands totaling approximately 0.34 acres were identified within the Project area. One ephemeral stream (Stream 3) totaling approximately 153 linear feet in length, one intermittent stream (Stream 2) totaling approximately 396 linear feet in length and one perennial stream (Stream 1) totaling approximately 346 linear feet in length were identified within the Project area. See Table 2 and Table 4 for more information regarding wetlands and streams identified within the Project area, respectively. Data forms for the identified wetland and stream features are provided in Appendix D and representative photographs are provided in Appendix C.

The information provided by Stantec regarding wetland and stream boundaries is based on an analysis of the wetland and upland conditions present within the Project area at the time of the field work. The delineations were performed by experienced and qualified professionals using regulatory agency-accepted practices and sound professional judgment.

An ODNR Ohio Natural Heritage Program data request and environmental review request letter was sent to the ODNR Office of Real Estate on April 3, 2023. The ODNR Office of Real Estate response letter dated May 1, 2023 (Appendix B) states that there are no records of state or federally listed plants or animals within one mile of the Project area. However, a search for unique ecological sites, scenic rivers, state nature preserves, wildlife areas, parks or forests, national wildlife refuges, and other protected natural areas indicated a buttonbush shrub swamp plant community occurs within a one-mile radius of the Project area.

The project is within the vicinity of records for the northern long-eared bat, a state endangered and federally endangered species. Because presence of state endangered bat species has been established in the area, summer tree cutting is not recommended, and additional summer surveys would not constitute presence/absence in the area. However, limited summer tree cutting inside this buffer may be acceptable after further consultation with DOW (contact Eileen Wyza at Eileen.Wyza@dnr.ohio.gov).

The ODNR stated that the entire state of Ohio is within the range of the state-listed endangered Indiana bat, northern long-eared bat, little brown bat, and tri-colored bat and potentially suitable summer foraging habitat was observed within mixed early successional/second growth deciduous forest habitat within the Project area. If trees are present within the Project area, and trees must be cut, the ODNR recommends cutting only occur from October 1 – March 31, conserving trees with loose, shaggy bark and/or crevices holes, or cavities as well as trees with diameter at breast height (dbh)  $\geq 20$  inches if possible. If trees are present within the Project area and trees must be cut during the summer months, the ODNR recommends a mist net survey or acoustic survey be conducted from June 1 through August 15, prior to any cutting. If state listed bats are documented, the ODNR recommends cutting only occur from October 1 through March 31.

## ECOLOGICAL SURVEY REPORT, PATTONSVILLE SWITCH LINE EXTENSION PROJECT

Conclusions and Recommendations  
July 20, 2023

AEP intends to clear trees between October 1 and March 31. If any summer tree clearing is required, AEP will proceed with agency recommendations to avoid impacts to these bat species.

Additionally, Stantec completed a desktop bat hibernacula habitat assessment in accordance with the 2023 Range-wide Indiana Bat and Northern Long-eared Bat Survey Guidelines (USFWS 2023b) utilizing available ODNR websites, including data on known abandoned or active mines (ODNR 2023b) and locations of known or suspected karst geology (ODNR 2023c). The assessment identified abandoned underground mine areas within 0.25 miles of the Project area (Appendix A, Figure 4). However, no potentially suitable hibernacula were observed within the Project area during the field surveys completed by Stantec. Therefore, no impacts to potential bat hibernacula are anticipated.

The Project is within the range of the state endangered little spectaclecase, Ohio lamprey, and spotted darter, as well as the state threatened lake chubsucker. Due to the location, and that there is no in-water work proposed in a perennial stream, this project is not likely to impact these species.

The Project is within the range of the timber rattlesnake, a state endangered species and a federal species of concern. Due to the location, the type of habitat within the Project area, and the type of work proposed, this Project is not likely to impact this species.

The Project is within the range of the state endangered Kirtland's snake and midland mud salamander. Due to the location, the type of habitat within the Project area, and the type of work proposed, this Project is not likely to impact these species.

A technical assistance request letter was submitted to the USFWS April 3, 2023. The USFWS response letter dated April 4, 2023, recommends that impacts to wetlands and other water resources be avoided or minimized to the fullest extent possible, and that best management practices be utilized to minimize erosion and sedimentation (Appendix B).

According to the USFWS response letter, all projects in the State of Ohio lie within the range of the federally endangered Indiana bat, the federally threatened northern long-eared bat, and the federally proposed endangered tri-colored bat. In Ohio, presence of these species is assumed wherever suitable habitat occurs unless a presence/probable absence survey has been performed to document probable absence. The USFWS response letter states that, should the Project site contain trees  $\geq 3$  inches dbh, the USFWS recommends trees be saved whenever possible. If any caves or abandoned mines may be disturbed, further coordination is requested. If no caves or abandoned mines are present and trees  $\geq 3$  inches dbh cannot be avoided, the USFWS recommends that removal of trees  $\geq 3$  inches dbh only occur between October 1 and March 31 in order to avoid adverse effects to these species. If implementation of seasonal tree clearing is not possible, the USFWS recommended that summer presence/probable absence surveys be conducted between June 1 and August 15.

## ECOLOGICAL SURVEY REPORT, PATTONSVILLE SWITCH LINE EXTENSION PROJECT

### Conclusions and Recommendations

July 20, 2023

The USFWS stated that due to the Project type, size, and location they do not anticipate adverse effects to any other federally endangered, threatened, or proposed species or proposed or designated critical habitat.

References  
July 20, 2023

## 5.0 REFERENCES

- Brack, Virgil Jr., Dale W. Sparks, John O. Whitaker Jr., Brianne L. Walters, and Angela Boyer. 2010. Bats of Ohio. Indiana State University Center for North American Bat Research and Conservation.
- Cowardin, L.M., V. Carter V., F.C. Golet, and E.T. LaRoe. 1979. Classification of Wetlands and Deepwater Habitats of the United States. U.S. Fish and Wildlife Service Report No. FWS/OBS/-79/31. Washington, D.C.
- Harvey, Michael J., J. Scott Altenbach, and Troy L. Best. 1999. Bats of the United States. Arkansas Game & Fish Commission, Little Rock, Arkansas. 64 pp.
- Mack, J.J. 2001. Ohio Rapid Assessment Method for Wetlands, Manual for Using Version 5.0. Ohio EPA Technical Bulletin Wetland/2001-1-1. Ohio Environmental Protection Agency, Division of Surface Water, 401 Wetland Ecology Unit, Columbus, Ohio.
- NatureServe. 2023. NatureServe Explorer: An online encyclopedia of life [web application]. Version 7.0. NatureServe, Arlington, VA. U.S.A. Available <http://explorer.natureserve.org>. Accessed March 2023.
- ODNR Division of Wildlife. 2023a. State Listed Wildlife and Plant Species by County. Available at <https://ohiodnr.gov/discover-and-learn/safety-conservation/about-odnr/wildlife/documents-publications/wildlife-plants-county>. Accessed March 2023.
- ODNR Division of Mineral Resources and Division of Geological Survey. 2023b. Mines of Ohio. Available online at ODNR Mines of Ohio Viewer ([ohiodnr.gov](http://ohiodnr.gov)). Accessed March 2023.
- ODNR Division of Geological Survey. 2023c. Karst Interactive Map. Available online at Karst Interactive Map Viewer ([ohiodnr.gov](http://ohiodnr.gov)). Accessed March 2023.
- Ohio Environmental Protection Agency (OEPA). 2006. Methods for Assessing Habitat in Flowing Waters: Using the Qualitative Habitat Evaluation Index (QHEI).
- OEPA. 2020. Field Methods for Evaluating Primary Headwater Streams in Ohio. Version 4.1. Ohio EPA Division of Surface Water, Columbus, Ohio. 130 pp.
- Sparks, Dale W., Curtis J. Schmidt, and Jerry R. Choate. 2011. Bats of Kansas. Indiana State University Center for North American Bat Research and Conservation, Terre Haute, Indiana. 60 pp.
- U.S. Army Corps of Engineers (USACE), Environmental Laboratory. 1987. Corps of Engineers Wetlands Delineation Manual, Technical Report Y-87-1, U.S. Army Engineer Waterway Experiment Station, Vicksburg, Mississippi.

## ECOLOGICAL SURVEY REPORT, PATTONSVILLE SWITCH LINE EXTENSION PROJECT

References  
July 20, 2023

- USACE. 2002. Issuance of Nationwide Permits; Notice, 67 Fed. Reg. 10. January 15, 2002. Federal Register: The Daily Journal of the United States. Available at <https://www.gpo.gov/fdsys/pkg/FR-2002-01-15/pdf/02-539.pdf>.
- USACE. 2005. *Guidance on Ordinary High Water Mark Identification* (Regulatory Guidance Letter, No. 05-05). Available online at <http://www.usace.army.mil/Portals/2/docs/civilworks/RGLS/rgl05-05.pdf>. Accessed January 17, 2022.
- USACE. 2012. *Regional Supplement to the Corps of Engineers Wetland Delineation Manual: Eastern Mountains and Piedmont 2.0*, ed. J.F. Berkowitz, J.S. Wakeley, R.W. Lichvar, and C.V. Noble. ERDC/EL TR-12-9. Vicksburg, MS: U.S. Army Engineer Research and Development Center.
- U.S. Environmental Protection Agency (USEPA). 2022. 40 Code of Federal Regulations 230.3(s). Available at <https://www.govinfo.gov/content/pkg/CFR-2005-title40-vol24/pdf/CFR-2005-title40-vol24-sec230-3.pdf>. Accessed March 2023.
- USFWS. 2007. Indiana bat (*Myotis sodalis*) draft recovery plan: First revision. U.S. Fish and Wildlife Service, Ft. Snelling, Minnesota. 258 pp.
- USFWS. 2020. Northern Long-eared Bat (*Myotis septentrionalis*). Available online at <https://www.fws.gov/midwest/Endangered/mammals/nleb/nlebFactSheet.html>. Accessed March 2023.
- USFWS. 2023a. Information for Planning and Consultation website. Available at <https://ipac.ecosphere.fws.gov/>. Accessed March 2023.
- USFWS. 2023b. 2023 Range-wide Indiana Bat and Northern Long-eared Bat Survey Guidelines, March 2023. Available at [https://www.fws.gov/sites/default/files/documents/USFWS\\_Range-wide\\_IBat\\_%26\\_NLEB\\_Survey\\_Guidelines\\_2022.03.29.pdf](https://www.fws.gov/sites/default/files/documents/USFWS_Range-wide_IBat_%26_NLEB_Survey_Guidelines_2022.03.29.pdf). Accessed March 2023.

Figures  
July 20, 2023

## **Appendix A FIGURES**

### **A.1 FIGURE 1 – PROJECT LOCATION MAP**

V:\2390\active\2390000114-16\_239000126\_PattonvilleSwitch\239000114-16\_239000126\_PattonvilleSwitch.aprx Revised: 2023-07-19 By: jmarly

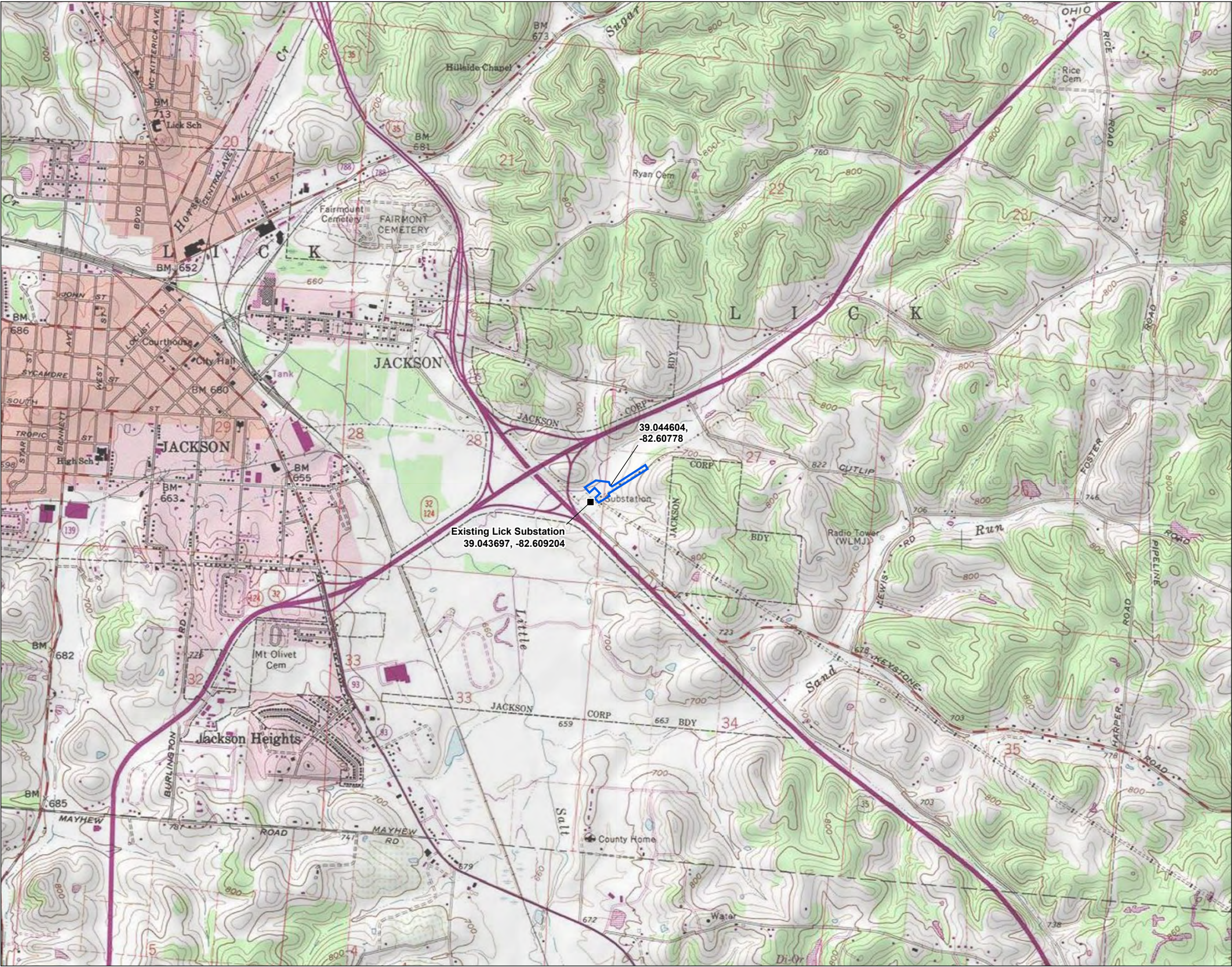
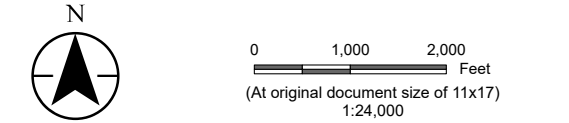


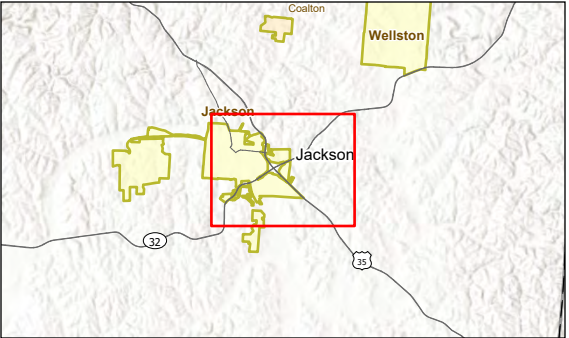
Figure No. 1  
Title Project Location Map

Client/Project AEP Ohio Transmission Company, Inc.  
Pattonville Switch Line Extension Project

Project Location Jackson Co., OH Prepared by JM on 2023-03-28  
TR by SP on 2023-05-09  
IR by AK on 2023-05-15



Legend  
Project Area  
Existing AEP Substation



Notes  
1. Coordinate System: NAD 1983 StatePlane Ohio South FIPS 3402 Feet  
2. Data Sources: Stantec, AEP, Esri, USGS, NADS  
3. Background: USGS 7.5' Topographic Quadrangles: Wellston (1977)

Figures  
July 20, 2023

## **A.2    FIGURE 2 – WETLAND AND WATERBODY DELINEATION MAP**

V:\2390\active\2390000114-16\_239000126\_PattonsvilleSwitch\239000114-16\_239000126\_PattonsvilleSwitch.aprx Revised: 2023-07-19 By: jmarly



Figure No.  
**2**

Title  
**Wetland & Waterbody Delineation Map**

---

Client/Project  
AEP Ohio Transmission Company, Inc.  
Pattonsville Switch Line Extension Project

239000114

---

Project Location  
Jackson Co., OH

Prepared by JM on 2023-03-28  
TR by SP on 2023-05-09  
IR by AK on 2023-05-15

N

0 75 150 Feet  
(At original document size of 11x17)  
1:1,800

Legend

- Project Area
- Existing AEP Substation
- Photo Location
- Culvert
- Sample Point
- Field Delineated Waterway
- Approximate Waterway
- Field Delineated Wetland
- Approximate Wetland
- National Wetlands Inventory Feature
- FEMA Flood Hazard Area\*
  - 100-Year Floodplain
  - Floodway

\*No features within data frame

**Notes**  
1. Coordinate System: NAD 1983 StatePlane Ohio South FIPS 3402 Feet  
2. Data Sources: Stantec, AEP, Esri, USGS, NADS, FEMA, USFWS  
3. Background: 2021 NAIP



Figures  
July 20, 2023

### **A.3    FIGURE 3 – HABITAT ASSESSMENT MAP**

V:\2390\active\2390000114-16\_239000126\_PattonsvilleSwitch\03\_data\gis cad\gis\mxd\2390000114-16\_239000126\_PattonsvilleSwitch.aprx Revised: 2023-07-19 By: jmarly



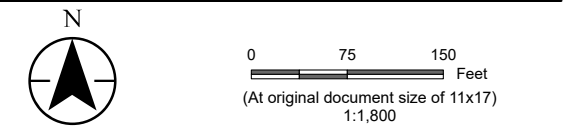
Figure No.  
**3**  
Title  
**Habitat Assessment Map**

Client/Project  
AEP Ohio Transmission Company, Inc.  
Pattonsville Switch Line Extension Project

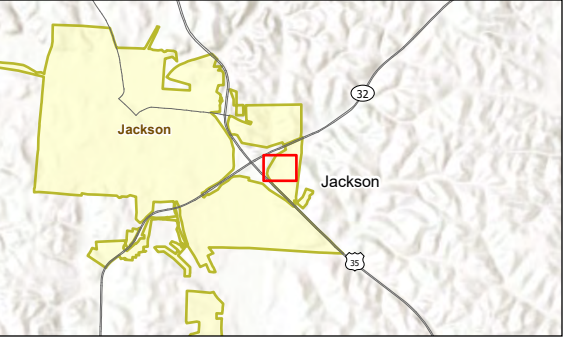
239000114

Project Location  
Jackson Co., OH

Prepared by JM on 2023-05-08  
TR by SP on 2023-05-09  
IR by AK on 2023-05-15



- Legend
- Project Area
  - Existing AEP Substation
  - Photo Location
  - Culvert
  - Field Delineated Waterway
  - Approximate Waterway
  - Field Delineated Wetland
  - Approximate Wetland
- Habitat
- Existing Gravel Road
  - Industrial Land
  - Mixed Early Successional / Second Growth Deciduous Forest
  - New Field
  - Old Field



Notes  
1. Coordinate System: NAD 1983 StatePlane Ohio South FIPS 3402 Feet  
2. Data Sources: Stantec, AEP, Esri, USGS, NADS  
3. Background: 2021 NAIP



Figures  
July 20, 2023

## **A.4     FIGURE 4 – BAT HIBERNACULA DESKTOP STUDY MAP**

V:\2390\active\2390000114-16\_239000126\_PattonsvilleSwitch\03\_data\gis\_cad\gis\mxd\239000114-16\_239000126\_PattonsvilleSwitch.aprx Revised: 2023-07-19 By: matty

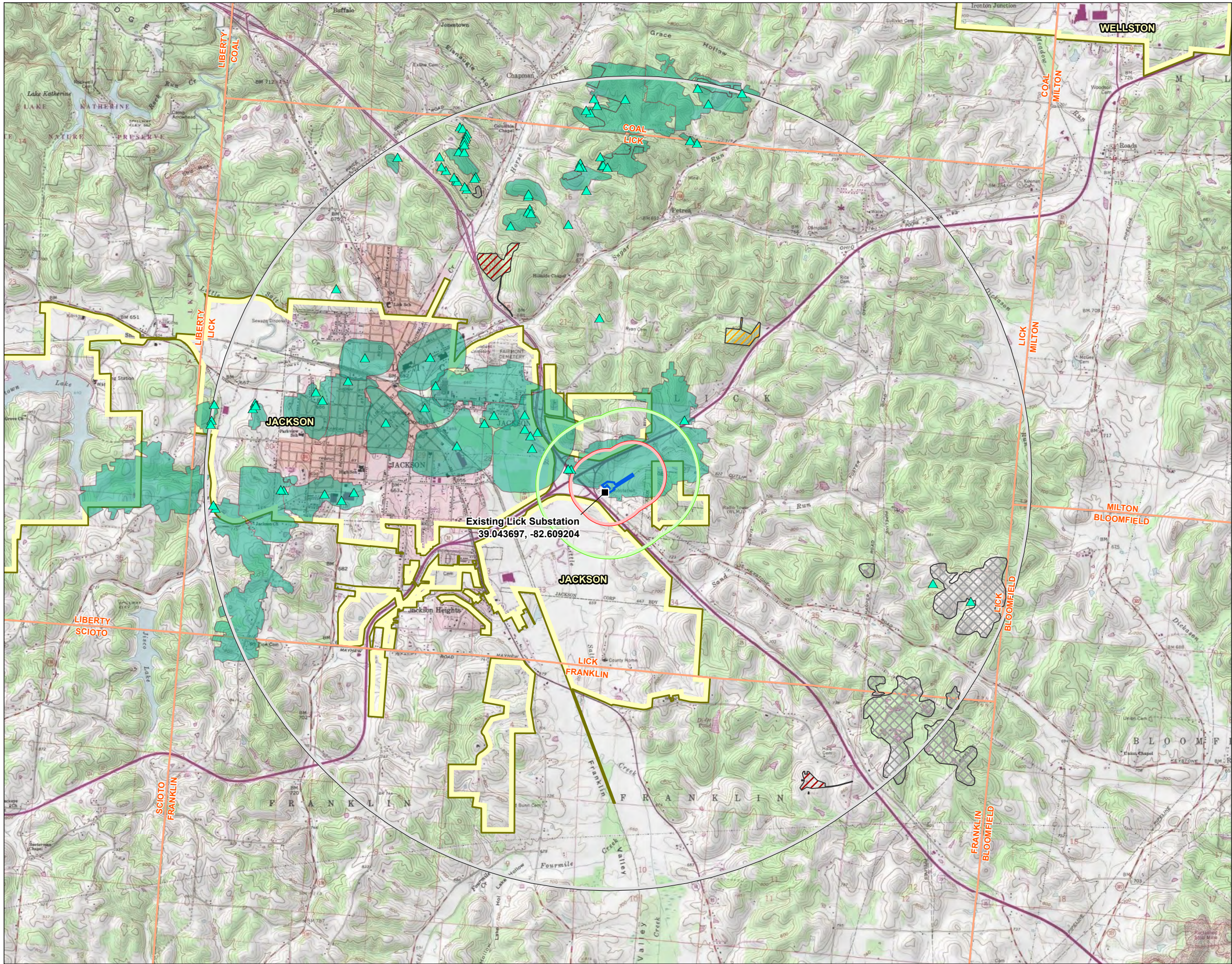
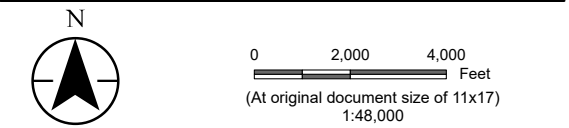
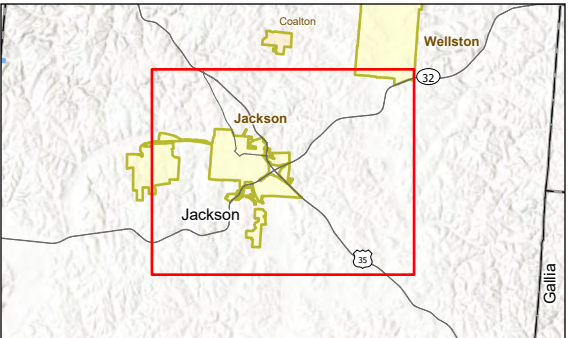


Figure No. 4  
Title Bat Hibernacula Desktop Study Map  
Client/Project AEP Ohio Transmission Company, Inc. 239000114  
Pattonsville Switch Line Extension Project  
Project Location Jackson Co., OH Prepared by JM on 2023-05-08  
TR by SP on 2023-05-09  
IR by AK on 2023-05-15



- Legend
- Project Area
  - Existing AEP Substation
  - 0.25-Mile Project Area Buffer
  - 0.5-Mile Project Area Buffer
  - 3-Mile Project Area Buffer
  - Township Boundary
  - Municipal Boundary
  - Karst Feature\*
  - Area of Karst Geology\*
  - Abandoned Underground Mine
  - Inactive Mine\*
  - Active Surface Mine\*
  - Abandoned Surface Mine Area\*
  - Abandoned Underground Mine Area
  - Inactive Surface Mine Area
  - Active Surface Mine Area
  - Surface Mine Area (Unknown Status)

\*No Features Within 3-Mile Buffer



Notes  
1. Coordinate System: NAD 1983 StatePlane Ohio South FIPS 3402 Feet  
2. Data Sources: Stantec, AEP, Esri, USGS, NADS, ODNr  
3. Background: USGS 7.5' Topographic Quadrangles: Wellston (1977)



Agency Correspondence  
July 20, 2023

## **Appendix B AGENCY CORRESPONDENCE**



# Ohio Department of Natural Resources

MIKE DeWINE, GOVERNOR

MARY MERTZ, DIRECTOR

## Office of Real Estate

*John Kessler, Chief*

2045 Morse Road – Bldg. E-2

Columbus, OH 43229

Phone: (614) 265-6621

Fax: (614) 267-4764

May 1, 2023

Aaron Kwolek  
Stantec Consulting Services, Inc.  
10200 Alliance Road Suite 300  
Cincinnati, Ohio 45242

**Re:** 23-0351; Stantec; Pattonsville Switch Project

**Project:** The proposed project involves the installation of a new 138 kV switch station on an approximate 2-acre property, and the installation of approximately 0.1 miles of greenfield 138 kV transmission line from Pattonsville Switch to the Lick-Rhodes 138 kV transmission line.

**Location:** The proposed project is located in Jackson Township, Jackson County, Ohio.

The Ohio Department of Natural Resources (ODNR) has completed a review of the above referenced project. These comments were generated by an inter-disciplinary review within the Department. These comments have been prepared under the authority of the Fish and Wildlife Coordination Act (48 Stat. 401, as amended; 16 U.S.C. 661 et seq.), the National Environmental Policy Act, the Coastal Zone Management Act, Ohio Revised Code and other applicable laws and regulations. These comments are also based on ODNR's experience as the state natural resource management agency and do not supersede or replace the regulatory authority of any local, state or federal agency nor relieve the applicant of the obligation to comply with any local, state or federal laws or regulations.

**Natural Heritage Database:** A review of the Ohio Natural Heritage Database indicates there are no records of state or federally listed plants or animals within one mile of the project area. Records for other unique ecological features within a mile of the project are as follows:

Buttonbush shrub swamp plant community

The review was performed on the project area specified in the request as well as an additional one-mile radius. Records searched date from 1980. Please note that Ohio has not been completely surveyed and we rely on receiving information from many sources. Therefore, a lack of records for any particular area is not a statement that rare species or unique features are absent from that area. Although all types of plant communities have been surveyed, we only maintain records on the highest quality areas.

Location records for the feature listed above are provided in a shapefile attachment to this letter. Location information will not be published or distributed beyond the scope of the project description on the signed data request form.

**Fish and Wildlife:** The Division of Wildlife (DOW) has the following comments.

The DOW recommends that impacts to streams, wetlands and other water resources be avoided and minimized to the fullest extent possible, and that Best Management Practices be utilized to minimize erosion and sedimentation.

The project is within the vicinity of records for the northern long-eared bat (*Myotis septentrionalis*), a state endangered and federally endangered species. Because presence of state endangered bat species has been established in the area, summer tree cutting is not recommended, and additional summer surveys would not constitute presence/absence in the area. However, limited summer tree cutting inside this buffer may be acceptable after further consultation with DOW (contact Eileen Wyza at [Eileen.Wyza@dnr.ohio.gov](mailto:Eileen.Wyza@dnr.ohio.gov)).

In addition, the entire state of Ohio is within the range of the Indiana bat (*Myotis sodalis*), a state endangered and federally endangered species, the northern long-eared bat (*Myotis septentrionalis*), a state endangered and federally endangered species, the little brown bat (*Myotis lucifugus*), a state endangered species, and the tricolored bat (*Perimyotis subflavus*), a state endangered species. During the spring and summer (April 1 through September 30), these bat species predominately roost in trees behind loose, exfoliating bark, in crevices and cavities, or in the leaves. However, these species are also dependent on the forest structure surrounding roost trees. The DOW recommends tree cutting only occur from October 1 through March 31, conserving trees with loose, shaggy bark and/or crevices, holes, or cavities, as well as trees with DBH  $\geq 20$  if possible.

The DOW also recommends that a desktop habitat assessment is conducted, followed by a field assessment if needed, to determine if a potential hibernaculum is present within the project area. Direction on how to conduct habitat assessments can be found in the current USFWS "[RANGE-WIDE INDIANA BAT & NORTHERN LONG-EARED BAT SURVEY GUIDELINES](#)." If a habitat assessment finds that a potential hibernaculum is present within 0.25 miles of the project area, please send this information to Eileen Wyza for project recommendations. If a potential or known hibernaculum is found, the DOW recommends a 0.25-mile tree cutting and subsurface disturbance buffer around the hibernaculum entrance, however, limited summer or winter tree cutting may be acceptable after consultation with the DOW. If no tree cutting or subsurface impacts to a hibernaculum are proposed, this project is not likely to impact these species.

The project is within the range of little spectaclecase (*Villosa lienosa*), a state endangered mussel. Due to the location, and that there is no in-water work proposed in a perennial stream, this project is not likely to impact this species.

The project is within the range of the Ohio lamprey (*Ichthyomyzon bdellium*), a state endangered fish, the spotted darter (*Etheostoma maculatum*), a state endangered fish, and the lake chubsucker (*Erimyzon sucetta*) a state threatened fish. Due to the location, and that there is no in-water work proposed in a perennial stream, this project is not likely to impact this species.

The project is within the range of the timber rattlesnake (*Crotalus horridus*), a state endangered species, and a federal species of concern. The timber rattlesnake is a woodland species. In addition to using wooded areas, the timber rattlesnake also utilizes sunlit gaps in the canopy for basking and deep rock crevices known as den sites for overwintering. Due to the location, the type of habitat within the project area, and the type of work proposed, this project is not likely to impact this species.

The project is within the range of the Kirtland's snake (*Clonophis kirtlandii*), a state threatened species. This secretive species prefers wet meadows and other wetlands. Due to the location, the type of habitat within the project area, and the type of work proposed, this project is not likely to impact this species.

The project is within the range of the midland mud salamander (*Pseudotriton montanus diastictus*), a state threatened species. Due to the location, the type of habitat within the project area, and the type of work proposed, this project is not likely to impact this species.


Due to the potential of impacts to federally listed species, as well as to state listed species, we recommend that this project be coordinated with the US Fish & Wildlife Service.

**Water Resources:** The Division of Water Resources has the following comment.

The [local floodplain administrator](#) should be contacted concerning the possible need for any floodplain permits or approvals for this project.

ODNR appreciates the opportunity to provide these comments. Please contact Mike Pettegrew at [mike.pettegrew@dnr.ohio.gov](mailto:mike.pettegrew@dnr.ohio.gov) if you have questions about these comments or need additional information.

Mike Pettegrew  
Environmental Services Administrator



# United States Department of the Interior

## FISH AND WILDLIFE SERVICE

Ecological Services  
4625 Morse Road, Suite 104  
Columbus, Ohio 43230  
(614) 416-8993 / FAX (614) 416-8994



April 4, 2023

Re: Pattonsville Switch Project

Project Code: 2023-0063251

Dear Mr. Kwolek:

The U.S Fish and Wildlife Service (Service) has received your recent correspondence requesting information about the subject proposal. We offer the following comments and recommendations to assist you in minimizing and avoiding adverse impacts to threatened, endangered, and proposed species pursuant to the Endangered Species Act of 1973 (16 U.S.C. 1531 et seq), as amended (ESA).

Federally Threatened and Endangered Species: The endangered Indiana bat (*Myotis sodalis*) and northern long-eared bat (*Myotis septentrionalis*) occur throughout the State of Ohio. The Indiana bat and northern long-eared bat may be found wherever suitable habitat occurs unless a presence/absence survey has been performed to document absence. Suitable summer habitat for Indiana bats and northern long-eared bats consists of a wide variety of forested/wooded habitats where they roost, forage, and breed that may also include adjacent and interspersed non-forested habitats such as emergent wetlands and adjacent edges of agricultural fields, woodlots, fallow fields, and pastures. Roost trees for both species include live and standing dead trees  $\geq 3$  inches diameter at breast height (dbh) that have any exfoliating bark, cracks, crevices, hollows and/or cavities. These roost trees may be located in forested habitats as well as linear features such as fencerows, riparian forests, and other wooded corridors. Individual trees may be considered suitable habitat when they exhibit the characteristics of a potential roost tree and are located within 1,000 feet of other forested/wooded habitat. Northern long-eared bats have also been observed roosting in human-made structures, such as buildings, barns, bridges, and bat houses; therefore, these structures should also be considered potential summer habitat. In the winter, Indiana bats and northern long-eared bats hibernate in caves, rock crevices and abandoned mines.

Federally Proposed Species: On September 14, 2022, the Service proposed to list the tricolored bat (*Perimyotis subflavus*) as endangered under the ESA. The bat faces extinction due to the impacts of white-nose syndrome, a deadly disease affecting cave-dwelling bats across the continent. During spring, summer, and fall, this species roosts primarily among leaf clusters of live or recently dead trees, emerging at dusk to hunt for insects over waterways and forest edges. While white-nose syndrome is by far the most serious threat to the tricolored bat, other threats now have an increased significance due to the dramatic decline in the species' population. These threats include disturbance to bats in roosting, foraging, commuting, and over-wintering habitats. Mortality due to collision with wind turbines, especially during migration, has also been documented across their range. Conservation measures for the Indiana bat and northern long-eared bat will also help to conserve the tricolored bat.

*Seasonal Tree Clearing for Federally Listed Bat Species:* Should the proposed project site contain trees  $\geq 3$  inches dbh, we recommend avoiding tree removal wherever possible. If any caves or abandoned mines may be disturbed, further coordination with this office is requested to determine if fall or spring portal surveys are warranted. If no caves or abandoned mines are present and trees  $\geq 3$  inches dbh cannot be avoided, we recommend removal of any trees  $\geq 3$  inches dbh only occur between October 1 and March 31. Seasonal clearing is recommended to avoid adverse effects to Indiana bats and northern long-eared bats.

If implementation of this seasonal tree cutting recommendation is not possible, a summer presence/absence survey may be conducted for Indiana bats and northern long-eared bats. If Indiana bats and northern long-eared bats are not detected during the survey, then tree clearing may occur at any time of the year. Surveys must be conducted by an approved surveyor and be designed and conducted in coordination with the Ohio Field Office. Surveyors must have a valid federal permit. Please note that in Ohio summer mist net surveys may only be conducted between June 1 and August 15.

Section 7 Coordination: If there is a federal nexus for the project (e.g., federal funding provided, federal permits required to construct), then no tree clearing should occur on any portion of the project area until consultation under section 7 of the ESA, between the Service and the federal action agency, is completed. We recommend the federal action agency submit a determination of effects to this office, relative to the Indiana bat and northern long-eared bat, for our review and concurrence. This letter provides technical assistance only and does not serve as a completed section 7 consultation document.


Stream and Wetland Avoidance: Over 90% of the wetlands in Ohio have been drained, filled, or modified by human activities, thus is it important to conserve the functions and values of the remaining wetlands in Ohio ([https://epa.ohio.gov/portals/47/facts/ohio\\_wetlands.pdf](https://epa.ohio.gov/portals/47/facts/ohio_wetlands.pdf)). We recommend avoiding and minimizing project impacts to all wetland habitats (e.g., forests, streams, vernal pools) to the maximum extent possible in order to benefit water quality and fish and wildlife habitat. Additionally, natural buffers around streams and wetlands should be preserved to enhance beneficial functions. If streams or wetlands will be impacted, the U.S. Army Corps of Engineers should be contacted to determine whether a Clean Water Act section 404 permit is required. Best management practices should be used to minimize erosion, especially on slopes. Disturbed areas should be mulched and revegetated with native plant species. In addition, prevention of non-native, invasive plant establishment is critical in maintaining high quality habitats.

Due to the project type, size, and location, we do not anticipate adverse effects to any other federally endangered, threatened, or proposed species, or proposed or designated critical habitat. Should the project design change, or additional information on listed or proposed species or their critical habitat become available, or if new information reveals effects of the action that were not previously considered, coordination with the Service should be initiated to assess any potential impacts.

Thank you for your efforts to conserve listed species and sensitive habitats in Ohio. We recommend coordinating with the Ohio Department of Natural Resources due to the potential for the proposed project to affect state listed species and/or state lands. Contact Mike Pettegrew, Environmental Services Administrator, at (614) 265-6387 or at [mike.pettegrew@dnr.ohio.gov](mailto:mike.pettegrew@dnr.ohio.gov).

If you have questions, or if we can be of further assistance in this matter, please contact our office at (614) 416-8993 or [ohio@fws.gov](mailto:ohio@fws.gov).

Sincerely,

A handwritten signature in blue ink, appearing to read "Patrice Ashfield", is centered below the word "Sincerely,".

Patrice Ashfield  
Field Office Supervisor

cc: Nathan Reardon, ODNR-DOW  
Eileen Wyza, ODNR-DOW

Representative Photographs  
July 20, 2023

## **Appendix C REPRESENTATIVE PHOTOGRAPHS**

### **C.1 WETLAND AND WATERBODY PHOTOGRAPHS**

AEP Ohio Transmission Company Inc.  
Pattonsville Switch Line Extension Project  
Jackson County, Ohio



Photograph Location 1. View of Stream 1. Photograph taken facing upstream/northeast.



Photograph Location 1. View of Stream 1. Photograph taken facing downstream/southwest.

AEP Ohio Transmission Company Inc.  
Pattonsville Switch Line Extension Project  
Jackson County, Ohio



Photograph Location 1. View of the substrates of Stream 1.



Photograph Location 2. View of Stream 1. Photograph taken facing upstream/northeast.

AEP Ohio Transmission Company Inc.  
Pattonsville Switch Line Extension Project  
Jackson County, Ohio



Photograph Location 2. View of Stream 1. Photograph taken facing downstream/southwest.



Photograph Location 2. View of substrates of Stream 1.

AEP Ohio Transmission Company Inc.  
Pattonsville Switch Line Extension Project  
Jackson County, Ohio



Photograph Location 3. View of Stream 2. Photograph taken facing upstream/east.



Photograph Location 3. View of Stream 2. Photograph taken facing downstream/west.

AEP Ohio Transmission Company Inc.  
Pattonsville Switch Line Extension Project  
Jackson County, Ohio



Photograph Location 3. View of substrates of Stream 2.



Photograph Location 4. View of Stream 2. Photograph taken facing upstream/south.

AEP Ohio Transmission Company Inc.  
Pattonsville Switch Line Extension Project  
Jackson County, Ohio



Photograph Location 4. View of Stream 2. Photograph taken facing downstream/north.



Photograph Location 4. View of substrates of Stream 2.

AEP Ohio Transmission Company Inc.  
Pattonsville Switch Line Extension Project  
Jackson County, Ohio



Photograph Location 5. View of Stream 3. Photograph taken facing upstream/east.



Photograph Location 5. View of Stream 3. Photograph taken facing downstream/west.

AEP Ohio Transmission Company Inc.  
Pattonsville Switch Line Extension Project  
Jackson County, Ohio



Photograph Location 5. View of substrates of Stream 3.



Photograph Location 6. View of Wetland 1. Photograph taken facing north.

AEP Ohio Transmission Company Inc.  
Pattonsville Switch Line Extension Project  
Jackson County, Ohio



Photograph Location 6. View of Wetland 1. Photograph taken facing east.



Photograph Location 6. View of Wetland 1. Photograph taken facing south.

AEP Ohio Transmission Company Inc.  
Pattonsville Switch Line Extension Project  
Jackson County, Ohio



Photograph Location 6. View of Wetland 1. Photograph taken facing west.



Photograph Location 6. View of soil profile at wetland determination sample point location SP01.

AEP Ohio Transmission Company Inc.  
Pattonsville Switch Line Extension Project  
Jackson County, Ohio



Photograph Location 7. View of upland (old field habitat) at wetland determination sample point location SP02. Photograph taken facing north.



Photograph Location 7. View of upland (old field habitat) at wetland determination sample point location SP02. Photograph taken facing west.

AEP Ohio Transmission Company Inc.  
Pattonsville Switch Line Extension Project  
Jackson County, Ohio



Photograph Location 8. View of Wetland 2. Photograph taken facing north.



Photograph Location 8. View of Wetland 2. Photograph taken facing east.

AEP Ohio Transmission Company Inc.  
Pattonsville Switch Line Extension Project  
Jackson County, Ohio



Photograph Location 8. View of Wetland 2. Photograph taken facing south.



Photograph Location 8. View of Wetland 2. Photograph taken facing west.

AEP Ohio Transmission Company Inc.  
Pattonsville Switch Line Extension Project  
Jackson County, Ohio



Photograph Location 8. View of soil profile at wetland determination sample point location SP03.



Photograph Location 9. View of upland (new field habitat) at wetland determination sample point location SP04. Photograph taken facing north.

AEP Ohio Transmission Company Inc.  
Pattonsville Switch Line Extension Project  
Jackson County, Ohio



Photograph Location 9. View of upland (new field habitat) at wetland determination sample point location SP04. Photograph taken facing west.



Photograph Location 10. Representative view of existing culvert within the Project area.  
Photograph taken facing east.

AEP Ohio Transmission Company Inc.  
Pattonsville Switch Line Extension Project  
Jackson County, Ohio



Photograph Location 10. Representative view of existing culvert within the Project area.  
Photograph taken facing east.

Representative Photographs  
July 20, 2023

## **C.2 HABITAT PHOTOGRAPHS**

AEP Ohio Transmission Company Inc.  
Pattonsville Switch Line Extension Project  
Jackson County, Ohio



Photograph Location 1. Representative view of existing gravel road within the Project area.  
Photograph taken facing south.



Photograph Location 1. Representative view of existing gravel road within the Project area.  
Photograph taken facing northeast.

AEP Ohio Transmission Company Inc.  
Pattonsville Switch Line Extension Project  
Jackson County, Ohio



Photograph Location 2. Representative view of new field habitat within the Project area.  
Photograph taken facing southeast.



Photograph Location 2. Representative view of new field habitat within the Project area.  
Photograph taken facing south.

AEP Ohio Transmission Company Inc.  
Pattonsville Switch Line Extension Project  
Jackson County, Ohio



Photograph Location 3. Representative view of old field habitat within the Project area.  
Photograph taken facing north.



Photograph Location 3. Representative view of old field habitat within the Project area.  
Photograph taken facing east.

AEP Ohio Transmission Company Inc.  
Pattonsville Switch Line Extension Project  
Jackson County, Ohio



Photograph Location 4. Representative view of mixed early successional/second growth deciduous forest habitat within the Project area. Photograph taken facing west.



Photograph Location 4. Representative view of new field habitat within the Project area. Photograph taken facing north.

AEP Ohio Transmission Company Inc.  
Pattonsville Switch Line Extension Project  
Jackson County, Ohio



Photograph Location 5. Representative view of industrial land (Lick Station) within the Project area). Photograph taken facing east.



Photograph Location 5. Representative view of industrial land (Lick Station) and existing gravel road within the Project area. Photograph taken facing south.

Data Forms  
July 20, 2023

## **Appendix D DATA FORMS**

### **D.1 WETLAND DETERMINATION DATA FORMS**

Project/Site: <b>Pattonsville Switch Line Extension Project</b>		Stantec Project #: <b>239000114</b>	Date: <b>05/03/23</b>
Applicant: <b>AEP Ohio Transmission Company, Inc.</b>			County: <b>Jackson</b>
Investigator #1: <b>Cyrus Chastain</b>	Investigator #2: <b>Aaron Kwolek</b>		State: <b>Ohio</b>
Soil Unit: <b>Stendal silt loam, 0 to 2 percent slopes</b>	NWI/WWI Classification: <b>N/A</b>		Wetland ID: <b>Wetland 1</b>
Landform: <b>Depression</b>	Local Relief: <b>Concave</b>		Sample Point: <b>SP01</b>
Slope (%): <b>0-2</b>	Latitude: <b>39.044080</b>	Longitude: <b>-82.608441</b>	Community ID: <b>PEM</b>
			Datum: <b>WGS84</b>
Are climatic/hydrologic conditions on the site typical for this time of year? (If no, explain in remarks)			<input checked="" type="checkbox"/> Yes <input type="checkbox"/> No
Are Vegetation <input type="checkbox"/> , Soil <input type="checkbox"/> , or Hydrology <input type="checkbox"/> significantly disturbed?		Are normal circumstances present?	
Are Vegetation <input type="checkbox"/> , Soil <input type="checkbox"/> , or Hydrology <input type="checkbox"/> naturally problematic?		<input checked="" type="checkbox"/> Yes <input type="checkbox"/> No	
			Section: <b>S28</b>
			Township: <b>T007N</b>
			Range: <b>R018W</b> Dir:

**SUMMARY OF FINDINGS**

Hydrophytic Vegetation Present? <input checked="" type="checkbox"/> Yes <input type="checkbox"/> No	Hydric Soils Present? <input checked="" type="checkbox"/> Yes <input type="checkbox"/> No
Wetland Hydrology Present? <input checked="" type="checkbox"/> Yes <input type="checkbox"/> No	Is This Sampling Point Within A Wetland? <input checked="" type="checkbox"/> Yes <input type="checkbox"/> No
Remarks:	

**HYDROLOGY**

<b>Wetland Hydrology Indicators</b> (Check here if indicators are not present) <input type="checkbox"/>		<b>Secondary:</b>
<b>Primary:</b> <input checked="" type="checkbox"/> A1 - Surface Water <input checked="" type="checkbox"/> A2 - High Water Table <input checked="" type="checkbox"/> A3 - Saturation <input type="checkbox"/> B1 - Water Marks <input type="checkbox"/> B2 - Sediment Deposits <input type="checkbox"/> B3 - Drift Deposits <input type="checkbox"/> B4 - Algal Mat or Crust <input type="checkbox"/> B5 - Iron Deposits <input type="checkbox"/> B7 - Inundation Visible on Aerial Imagery	<input type="checkbox"/> B9 - Water-Stained Leaves <input type="checkbox"/> B13 - Aquatic Fauna <input type="checkbox"/> B14 - True Aquatic Plants <input type="checkbox"/> C1 - Hydrogen Sulfide Odor <input type="checkbox"/> C3 - Oxidized Rhizospheres on Living Roots <input type="checkbox"/> C4 - Presence of Reduced Iron <input type="checkbox"/> C6 - Recent Iron Reduction in Tilled Soils <input type="checkbox"/> C7 - Thin Muck Surface <input type="checkbox"/> Other (Explain in Remarks)	<input type="checkbox"/> B6 - Surface Soil Cracks <input type="checkbox"/> B8 - Sparsely Vegetated Concave Surface <input type="checkbox"/> B10 - Drainage Patterns <input type="checkbox"/> B16 - Moss Trim Lines <input type="checkbox"/> C2 - Dry Season Water Table <input type="checkbox"/> C8 - Crayfish Burrows <input type="checkbox"/> C9 - Saturation Visible on Aerial Imagery <input type="checkbox"/> D1 - Stunted or Stressed Plants <input type="checkbox"/> D2 - Geomorphic Position <input type="checkbox"/> D3 - Shallow Aquitard <input type="checkbox"/> D4 - Microtopographic Relief <input type="checkbox"/> D5 - FAC-Neutral Test

<b>Field Observations:</b> Surface Water Present? <input checked="" type="checkbox"/> Yes <input type="checkbox"/> No      Depth: <b>-</b> (in.) Water Table Present? <input checked="" type="checkbox"/> Yes <input type="checkbox"/> No      Depth: <b>10</b> (in.) Saturation Present? <input checked="" type="checkbox"/> Yes <input type="checkbox"/> No      Depth: <b>0</b> (in.)	<b>Wetland Hydrology Present?</b> <input checked="" type="checkbox"/> Yes <input type="checkbox"/> No
---------------------------------------------------------------------------------------------------------------------------------------------------------------------------------------------------------------------------------------------------------------------------------------------------------------------------------------------------------------------------------------------------	-------------------------------------------------------------------------------------------------------

Describe Recorded Data (stream gauge, monitoring well, aerial photos, previous inspections), if available: **N/A**

Remarks:

**SOILS**

Map Unit Name: <b>Stendal silt loam, occasionally flooded 0-2% slopes</b>	Series Drainage Class: <b>Somewhat poorly drained</b>
Taxonomy (Subgroup): <b>Fluventic Endoaquepts</b>	

Profile Description (Describe to the depth needed to document the indicator or confirm the absence of indicators.) (Type: C=Concentration, D=Depletion, RM=Reduced Matrix, CS=Covered/Coated Sand Grains; Location: PL=Pore Lining, M=Matrix)											
Top Depth	Bottom Depth	Horizon	Matrix			Mottles					Texture (e.g. clay, sand, loam)
			Color (Moist)		%	Color (Moist)		%	Type	Location	
0	18	1	10YR	4/2	90	10YR	3/6	10	C	M	clay loam
--	--	--	--	--	--	--	--	--	--	--	--
--	--	--	--	--	--	--	--	--	--	--	--
--	--	--	--	--	--	--	--	--	--	--	--
--	--	--	--	--	--	--	--	--	--	--	--
--	--	--	--	--	--	--	--	--	--	--	--
--	--	--	--	--	--	--	--	--	--	--	--
--	--	--	--	--	--	--	--	--	--	--	--
--	--	--	--	--	--	--	--	--	--	--	--

<b>NRCS Hydric Soil Field Indicators</b> (check here if indicators are not present) <input type="checkbox"/>		<b>Indicators for Problematic Soils <sup>1</sup></b>
<input type="checkbox"/> 1- Histosol <input type="checkbox"/> 2 - Histic Epipedon <input type="checkbox"/> 3 - Black Histic <input type="checkbox"/> 4 - Hydrogen Sulfide <input type="checkbox"/> 5 - Stratified Layers <input type="checkbox"/> 10 - 2 cm Muck (LRR N) <input type="checkbox"/> 11 - Depleted Below Dark Surface <input type="checkbox"/> 12 - Thick Dark Surface <input type="checkbox"/> 1 - Sandy Muck Mineral (LRR N, MLRA 147, 148) <input type="checkbox"/> 4 - Sandy Gleyed Matrix	<input type="checkbox"/> 55 - Sandy Redox <input type="checkbox"/> 56 - Stripped Matrix <input type="checkbox"/> 57 - Dark Surface <input type="checkbox"/> 58 - Polyvalue Below Dark Surface (MLRA 147, 148) <input type="checkbox"/> 59 - Thin Dark Surface (MLRA 147, 148) <input type="checkbox"/> F2 - Loamy Gleyed Matrix <input checked="" type="checkbox"/> F3 - Depleted Matrix <input type="checkbox"/> F6 - Redox Dark Surface <input type="checkbox"/> F7 - Depleted Dark Surface <input type="checkbox"/> F8 - Redox Depressions	<input type="checkbox"/> F12 - Iron-Manganese Masses (LRR N, MLRA 136) <input type="checkbox"/> F13 - Umbric Surface (MLRA 122, 136) <input type="checkbox"/> F19 - Piedmont Floodplain Soils (MLRA 148) <input type="checkbox"/> F21 - Red Parent Material (MLRA 127, 147) <input type="checkbox"/> A10 - 2cm Muck (MLRA 147) <input type="checkbox"/> A16 - Coast Prairie Redox (MLRA 147, 148) <input type="checkbox"/> F19 - Piedmont Floodplain Soils (MLRA 136, 147) <input type="checkbox"/> TF12 - Very Shallow Dark Surface <input type="checkbox"/> Other (Explain in Remarks)

<sup>1</sup> Indicators of hydrophytic vegetation and wetland hydrology must be present, unless disturbed or problematic.

Restrictive Layer (If Observed)      Type: <b>N/A</b> Depth: <b>N/A</b>	<b>Hydric Soil Present?</b> <input checked="" type="checkbox"/> Yes <input type="checkbox"/> No
-------------------------------------------------------------------------	-------------------------------------------------------------------------------------------------

Remarks:

Project/Site: **Pattonsville Switch Line Extension Project**

Wetland ID: **Wetland 1** Sample Point **SP01**

**VEGETATION** (Species identified in all uppercase are non-native species.)

Tree Stratum (Plot size: 30 ft radius)

	Species Name	% Cover	Dominant	Ind.Status
1.	--	--	--	--
2.	--	--	--	--
3.	--	--	--	--
4.	--	--	--	--
5.	--	--	--	--
6.	--	--	--	--
7.	--	--	--	--
8.	--	--	--	--
9.	--	--	--	--
10.	--	--	--	--
Total Cover =		0		

Sapling/Shrub Stratum (Plot size: 15 ft radius)

1.	--	--	--	--
2.	--	--	--	--
3.	--	--	--	--
4.	--	--	--	--
5.	--	--	--	--
6.	--	--	--	--
7.	--	--	--	--
8.	--	--	--	--
9.	--	--	--	--
10.	--	--	--	--
Total Cover =		0		

Herb Stratum (Plot size: 5 ft radius)

1.	<i>Phalaris arundinacea</i>	75	Y	FACW
2.	<i>Typha angustifolia</i>	10	N	OBL
3.	<i>Juncus effusus</i>	5	N	FACW
4.	<i>Apocynum cannabinum</i>	5	N	FACU
5.	<i>Onoclea sensibilis</i>	5	N	FACW
6.	--	--	--	--
7.	--	--	--	--
8.	--	--	--	--
9.	--	--	--	--
10.	--	--	--	--
11.	--	--	--	--
12.	--	--	--	--
13.	--	--	--	--
14.	--	--	--	--
15.	--	--	--	--
Total Cover =		100		

Woody Vine Stratum (Plot size: 30 ft radius)

1.	--	--	--	--
2.	--	--	--	--
3.	--	--	--	--
4.	--	--	--	--
5.	--	--	--	--
Total Cover =		0		

Remarks:

**Dominance Test Worksheet**

Number of Dominant Species that are OBL, FACW, or FAC: 1 (A)

Total Number of Dominant Species Across All Strata: 1 (B)

Percent of Dominant Species That Are OBL, FACW, or FAC: 100.0% (A/B)

**Prevalence Index Worksheet**

Total % Cover of:

Multiply by:

OBL spp.	<u>10</u>	x 1 =	<u>10</u>
FACW spp.	<u>85</u>	x 2 =	<u>170</u>
FAC spp.	<u>0</u>	x 3 =	<u>0</u>
FACU spp.	<u>5</u>	x 4 =	<u>20</u>
UPL spp.	<u>0</u>	x 5 =	<u>0</u>

Total 100 (A) 200 (B)

Prevalence Index = B/A = 2.000

**Hydrophytic Vegetation Indicators:**

- |                                         |                                        |                                            |
|-----------------------------------------|----------------------------------------|--------------------------------------------|
| <input checked="" type="checkbox"/> Yes | <input type="checkbox"/> No            | Rapid Test for Hydrophytic Vegetation      |
| <input checked="" type="checkbox"/> Yes | <input type="checkbox"/> No            | Dominance Test is > 50%                    |
| <input checked="" type="checkbox"/> Yes | <input type="checkbox"/> No            | Prevalence Index is ≤ 3.0 *                |
| <input type="checkbox"/> Yes            | <input checked="" type="checkbox"/> No | Morphological Adaptations (Explain) *      |
| <input type="checkbox"/> Yes            | <input checked="" type="checkbox"/> No | Problem Hydrophytic Vegetation (Explain) * |

\* Indicators of hydric soil and wetland hydrology must be present, unless disturbed or problematic.

**Definitions of Vegetation Strata:**

**Tree** - Woody plants 3 in. (7.6cm) or more in diameter at breast height (DBH), regardless of height.

**Sapling/Shrub** - Woody plants less than 3 in. DBH and greater than 3.28 ft. tall.

**Herb** - All herbaceous (non-woody) plants, regardless of size, and woody plants less than 3.28 ft. tall.

**Woody Vines** - All woody vines greater than 3.28 ft. in height.

**Hydrophytic Vegetation Present** ☒ Yes ☐ No

**Additional Remarks:**

Project/Site: <b>Pattonsville Switch Line Extension Project</b>		Stantec Project #: <b>239000114</b>	Date: <b>05/03/23</b>
Applicant: <b>AEP Ohio Transmission Company, Inc.</b>			County: <b>Jackson</b>
Investigator #1: <b>Cyrus Chastain</b>	Investigator #2: <b>Aaron Kwolek</b>		State: <b>Ohio</b>
Soil Unit: <b>Stendal silt loam, 0 to 2 percent slopes</b>	NWI/WWI Classification: <b>N/A</b>		Wetland ID: <b>Wetland 1</b>
Landform: <b>Depression</b>	Local Relief: <b>Concave</b>		Sample Point: <b>SP02</b>
Slope (%): <b>0-2</b>	Latitude: <b>39.044105</b>	Longitude: <b>-82.608409</b>	Community ID: <b>UPLAND</b>
			Datum: <b>WGS84</b>
Are climatic/hydrologic conditions on the site typical for this time of year? (If no, explain in remarks)			<input checked="" type="checkbox"/> Yes <input type="checkbox"/> No
Are Vegetation <input type="checkbox"/> , Soil <input type="checkbox"/> , or Hydrology <input type="checkbox"/> significantly disturbed?		Are normal circumstances present?	
Are Vegetation <input type="checkbox"/> , Soil <input type="checkbox"/> , or Hydrology <input type="checkbox"/> naturally problematic?		<input checked="" type="checkbox"/> Yes <input type="checkbox"/> No	
			Section: <b>S28</b>
			Township: <b>T007N</b>
			Range: <b>R018W</b> Dir:

**SUMMARY OF FINDINGS**

Hydrophytic Vegetation Present? <input type="checkbox"/> Yes <input checked="" type="checkbox"/> No	Hydric Soils Present? <input type="checkbox"/> Yes <input checked="" type="checkbox"/> No
Wetland Hydrology Present? <input type="checkbox"/> Yes <input checked="" type="checkbox"/> No	Is This Sampling Point Within A Wetland? <input type="checkbox"/> Yes <input checked="" type="checkbox"/> No
Remarks:	

**HYDROLOGY**

<b>Wetland Hydrology Indicators</b> (Check here if indicators are not present) <input checked="" type="checkbox"/>		<b>Secondary:</b>
<b>Primary:</b>		
<input type="checkbox"/> A1 - Surface Water <input type="checkbox"/> A2 - High Water Table <input type="checkbox"/> A3 - Saturation <input type="checkbox"/> B1 - Water Marks <input type="checkbox"/> B2 - Sediment Deposits <input type="checkbox"/> B3 - Drift Deposits <input type="checkbox"/> B4 - Algal Mat or Crust <input type="checkbox"/> B5 - Iron Deposits <input type="checkbox"/> B7 - Inundation Visible on Aerial Imagery	<input type="checkbox"/> B9 - Water-Stained Leaves <input type="checkbox"/> B13 - Aquatic Fauna <input type="checkbox"/> B14 - True Aquatic Plants <input type="checkbox"/> C1 - Hydrogen Sulfide Odor <input type="checkbox"/> C3 - Oxidized Rhizospheres on Living Roots <input type="checkbox"/> C4 - Presence of Reduced Iron <input type="checkbox"/> C6 - Recent Iron Reduction in Tilled Soils <input type="checkbox"/> C7 - Thin Muck Surface <input type="checkbox"/> Other (Explain in Remarks)	<input type="checkbox"/> B6 - Surface Soil Cracks <input type="checkbox"/> B8 - Sparsely Vegetated Concave Surface <input type="checkbox"/> B10 - Drainage Patterns <input type="checkbox"/> B16 - Moss Trim Lines <input type="checkbox"/> C2 - Dry Season Water Table <input type="checkbox"/> C8 - Crayfish Burrows <input type="checkbox"/> C9 - Saturation Visible on Aerial Imagery <input type="checkbox"/> D1 - Stunted or Stressed Plants <input type="checkbox"/> D2 - Geomorphic Position <input type="checkbox"/> D3 - Shallow Aquitard <input type="checkbox"/> D4 - Microtopographic Relief <input type="checkbox"/> D5 - FAC-Neutral Test

<b>Field Observations:</b> Surface Water Present? <input type="checkbox"/> Yes <input checked="" type="checkbox"/> No      Depth: - (in.) Water Table Present? <input type="checkbox"/> Yes <input checked="" type="checkbox"/> No      Depth: - (in.) Saturation Present? <input type="checkbox"/> Yes <input checked="" type="checkbox"/> No      Depth: - (in.)	<b>Wetland Hydrology Present?</b> <input type="checkbox"/> Yes <input checked="" type="checkbox"/> No
-----------------------------------------------------------------------------------------------------------------------------------------------------------------------------------------------------------------------------------------------------------------------------------------------------------------------------------------------------------------------------	-------------------------------------------------------------------------------------------------------

Describe Recorded Data (stream gauge, monitoring well, aerial photos, previous inspections), if available: **N/A**

Remarks:

**SOILS**

Map Unit Name: <b>Stendal silt loam, occasionally flooded 0-2% slopes</b>	Series Drainage Class: <b>Somewhat poorly drained</b>
Taxonomy (Subgroup): <b>Fluentic Endoaquepts</b>	

Profile Description (Describe to the depth needed to document the indicator or confirm the absence of indicators.) (Type: C=Concentration, D=Depletion, RM=Reduced Matrix, CS=Covered/Coated Sand Grains; Location: PL=Pore Lining, M=Matrix)											
Top Depth	Bottom Depth	Horizon	Matrix			Mottles				Texture (e.g. clay, sand, loam)	
			Color (Moist)		%	Color (Moist)		%	Type		Location
0	18	1	10YR	5/3	90	10YR	5/8	10	C	M	clay loam
--	--	--	--	--	--	--	--	--	--	--	--
--	--	--	--	--	--	--	--	--	--	--	--
--	--	--	--	--	--	--	--	--	--	--	--
--	--	--	--	--	--	--	--	--	--	--	--
--	--	--	--	--	--	--	--	--	--	--	--
--	--	--	--	--	--	--	--	--	--	--	--
--	--	--	--	--	--	--	--	--	--	--	--
--	--	--	--	--	--	--	--	--	--	--	--

<b>NRCS Hydric Soil Field Indicators</b> (check here if indicators are not present) <input checked="" type="checkbox"/>		<b>Indicators for Problematic Soils <sup>1</sup></b>
<input type="checkbox"/> 1- Histosol <input type="checkbox"/> 2 - Histic Epipedon <input type="checkbox"/> 3 - Black Histic <input type="checkbox"/> 4 - Hydrogen Sulfide <input type="checkbox"/> 5 - Stratified Layers <input type="checkbox"/> 10 - 2 cm Muck (LRR N) <input type="checkbox"/> 11 - Depleted Below Dark Surface <input type="checkbox"/> 12 - Thick Dark Surface <input type="checkbox"/> 1 - Sandy Muck Mineral (LRR N, MLRA 147, 148) <input type="checkbox"/> 4 - Sandy Gleyed Matrix	<input type="checkbox"/> 55 - Sandy Redox <input type="checkbox"/> 56 - Stripped Matrix <input type="checkbox"/> 57 - Dark Surface <input type="checkbox"/> 58 - Polyvalue Below Dark Surface (MLRA 147, 148) <input type="checkbox"/> 59 - Thin Dark Surface (MLRA 147, 148) <input type="checkbox"/> F2 - Loamy Gleyed Matrix <input type="checkbox"/> F3 - Depleted Matrix <input type="checkbox"/> F6 - Redox Dark Surface <input type="checkbox"/> F7 - Depleted Dark Surface <input type="checkbox"/> F8 - Redox Depressions	<input type="checkbox"/> F12 - Iron-Manganese Masses (LRR N, MLRA 136) <input type="checkbox"/> F13 - Umbric Surface (MLRA 122, 136) <input type="checkbox"/> F19 - Piedmont Floodplain Soils (MLRA 148) <input type="checkbox"/> F21 - Red Parent Material (MLRA 127, 147) <input type="checkbox"/> A10 - 2cm Muck (MLRA 147) <input type="checkbox"/> A16 - Coast Prairie Redox (MLRA 147, 148) <input type="checkbox"/> F19 - Piedmont Floodplain Soils (MLRA 136, 147) <input type="checkbox"/> TF12 - Very Shallow Dark Surface <input type="checkbox"/> Other (Explain in Remarks)

<sup>1</sup> Indicators of hydrophytic vegetation and wetland hydrology must be present, unless disturbed or problematic.

Restrictive Layer (If Observed) Type: <b>N/A</b>	Depth: <b>N/A</b>	<b>Hydric Soil Present?</b> <input type="checkbox"/> Yes <input checked="" type="checkbox"/> No
--------------------------------------------------	-------------------	-------------------------------------------------------------------------------------------------

Remarks: **Some discolored soil due to added fill**

Project/Site: **Pattonsville Switch Line Extension Project**

Wetland ID: **Wetland 1** Sample Point **SP02**

**VEGETATION** (Species identified in all uppercase are non-native species.)

Tree Stratum (Plot size: 30 ft radius)

	Species Name	% Cover	Dominant	Ind.Status
1.	--	--	--	--
2.	--	--	--	--
3.	--	--	--	--
4.	--	--	--	--
5.	--	--	--	--
6.	--	--	--	--
7.	--	--	--	--
8.	--	--	--	--
9.	--	--	--	--
10.	--	--	--	--
Total Cover =		0		

Sapling/Shrub Stratum (Plot size: 15 ft radius)

1.	--	--	--	--
2.	--	--	--	--
3.	--	--	--	--
4.	--	--	--	--
5.	--	--	--	--
6.	--	--	--	--
7.	--	--	--	--
8.	--	--	--	--
9.	--	--	--	--
10.	--	--	--	--
Total Cover =		0		

Herb Stratum (Plot size: 5 ft radius)

1.	<i>Phalaris arundinacea</i>	25	Y	FACW
2.	<i>Poa pratensis</i>	30	Y	FACU
3.	<i>Daucus carota</i>	5	N	UPL
4.	<i>Plantago virginica</i>	5	N	UPL
5.	<i>Taraxacum officinale</i>	5	N	FACU
6.	<i>Allium vineale</i>	5	N	FACU
7.	<i>Trifolium dubium</i>	5	N	UPL
8.	<i>Rumex crispus</i>	5	N	FAC
9.	<i>Andropogon virginicus</i>	5	N	FACU
10.	<i>Erigeron annuus</i>	5	N	FACU
11.	<i>Rosa multiflora</i>	5	N	FACU
12.	--	--	--	--
13.	--	--	--	--
14.	--	--	--	--
15.	--	--	--	--
Total Cover =		100		

Woody Vine Stratum (Plot size: 30 ft radius)

1.	--	--	--	--
2.	--	--	--	--
3.	--	--	--	--
4.	--	--	--	--
5.	--	--	--	--
Total Cover =		0		

Remarks:

**Dominance Test Worksheet**

Number of Dominant Species that are OBL, FACW, or FAC: 1 (A)

Total Number of Dominant Species Across All Strata: 2 (B)

Percent of Dominant Species That Are OBL, FACW, or FAC: 50.0% (A/B)

**Prevalence Index Worksheet**

Total % Cover of:

Multiply by:

OBL spp.	<u>0</u>	x 1 =	<u>0</u>
FACW spp.	<u>25</u>	x 2 =	<u>50</u>
FAC spp.	<u>5</u>	x 3 =	<u>15</u>
FACU spp.	<u>55</u>	x 4 =	<u>220</u>
UPL spp.	<u>15</u>	x 5 =	<u>75</u>

Total 100 (A) 360 (B)

Prevalence Index = B/A = 3.600

**Hydrophytic Vegetation Indicators:**

- |                              |                                        |                                            |
|------------------------------|----------------------------------------|--------------------------------------------|
| <input type="checkbox"/> Yes | <input checked="" type="checkbox"/> No | Rapid Test for Hydrophytic Vegetation      |
| <input type="checkbox"/> Yes | <input checked="" type="checkbox"/> No | Dominance Test is > 50%                    |
| <input type="checkbox"/> Yes | <input checked="" type="checkbox"/> No | Prevalence Index is ≤ 3.0 *                |
| <input type="checkbox"/> Yes | <input checked="" type="checkbox"/> No | Morphological Adaptations (Explain) *      |
| <input type="checkbox"/> Yes | <input checked="" type="checkbox"/> No | Problem Hydrophytic Vegetation (Explain) * |

\* Indicators of hydric soil and wetland hydrology must be present, unless disturbed or problematic.

**Definitions of Vegetation Strata:**

**Tree** - Woody plants 3 in. (7.6cm) or more in diameter at breast height (DBH), regardless of height.

**Sapling/Shrub** - Woody plants less than 3 in. DBH and greater than 3.28 ft. tall.

**Herb** - All herbaceous (non-woody) plants, regardless of size, and woody plants less than 3.28 ft. tall.

**Woody Vines** - All woody vines greater than 3.28 ft. in height.

**Hydrophytic Vegetation Present** ☐ Yes ☒ No

**Additional Remarks:**

Project/Site: <b>Pattonsville Switch Line Extension Project</b>		Stantec Project #: <b>239000114</b>	Date: <b>05/03/23</b>
Applicant: <b>AEP Ohio Transmission Company, Inc.</b>			County: <b>Jackson</b>
Investigator #1: <b>Cyrus Chastain</b>	Investigator #2: <b>Aaron Kwolek</b>		State: <b>Ohio</b>
Soil Unit: <b>Stendal silt loam, 0 to 2 percent slopes</b>	NWI/WWI Classification: <b>N/A</b>		Wetland ID: <b>Wetland 2</b>
Landform: <b>Depression</b>	Local Relief: <b>Concave</b>		Sample Point: <b>SP03</b>
Slope (%): <b>0-2</b>	Latitude: <b>38.044546</b>	Longitude: <b>-82.608387</b>	Community ID: <b>PEM</b>
			Datum: <b>WGS84</b>
Are climatic/hydrologic conditions on the site typical for this time of year? (If no, explain in remarks)			<input checked="" type="checkbox"/> Yes <input type="checkbox"/> No
Are Vegetation <input type="checkbox"/> , Soil <input type="checkbox"/> , or Hydrology <input type="checkbox"/> significantly disturbed?		Are normal circumstances present?	
Are Vegetation <input type="checkbox"/> , Soil <input type="checkbox"/> , or Hydrology <input type="checkbox"/> naturally problematic?		<input checked="" type="checkbox"/> Yes <input type="checkbox"/> No	
			Section: <b>S28</b>
			Township: <b>T007N</b>
			Range: <b>R018W</b> Dir:

**SUMMARY OF FINDINGS**

Hydrophytic Vegetation Present? <input checked="" type="checkbox"/> Yes <input type="checkbox"/> No	Hydric Soils Present? <input checked="" type="checkbox"/> Yes <input type="checkbox"/> No
Wetland Hydrology Present? <input checked="" type="checkbox"/> Yes <input type="checkbox"/> No	Is This Sampling Point Within A Wetland? <input checked="" type="checkbox"/> Yes <input type="checkbox"/> No
Remarks:	

**HYDROLOGY**

<b>Wetland Hydrology Indicators</b> (Check here if indicators are not present) <input type="checkbox"/>		<b>Secondary:</b>
<b>Primary:</b> <input checked="" type="checkbox"/> A1 - Surface Water <input checked="" type="checkbox"/> A2 - High Water Table <input checked="" type="checkbox"/> A3 - Saturation <input type="checkbox"/> B1 - Water Marks <input type="checkbox"/> B2 - Sediment Deposits <input type="checkbox"/> B3 - Drift Deposits <input type="checkbox"/> B4 - Algal Mat or Crust <input type="checkbox"/> B5 - Iron Deposits <input type="checkbox"/> B7 - Inundation Visible on Aerial Imagery	<input type="checkbox"/> B9 - Water-Stained Leaves <input type="checkbox"/> B13 - Aquatic Fauna <input type="checkbox"/> B14 - True Aquatic Plants <input type="checkbox"/> C1 - Hydrogen Sulfide Odor <input type="checkbox"/> C3 - Oxidized Rhizospheres on Living Roots <input type="checkbox"/> C4 - Presence of Reduced Iron <input type="checkbox"/> C6 - Recent Iron Reduction in Tilled Soils <input type="checkbox"/> C7 - Thin Muck Surface <input type="checkbox"/> Other (Explain in Remarks)	<input type="checkbox"/> B6 - Surface Soil Cracks <input type="checkbox"/> B8 - Sparsely Vegetated Concave Surface <input type="checkbox"/> B10 - Drainage Patterns <input type="checkbox"/> B16 - Moss Trim Lines <input type="checkbox"/> C2 - Dry Season Water Table <input type="checkbox"/> C8 - Crayfish Burrows <input type="checkbox"/> C9 - Saturation Visible on Aerial Imagery <input type="checkbox"/> D1 - Stunted or Stressed Plants <input type="checkbox"/> D2 - Geomorphic Position <input type="checkbox"/> D3 - Shallow Aquitard <input type="checkbox"/> D4 - Microtopographic Relief <input type="checkbox"/> D5 - FAC-Neutral Test

<b>Field Observations:</b> Surface Water Present? <input checked="" type="checkbox"/> Yes <input type="checkbox"/> No      Depth: <b>0</b> (in.) Water Table Present? <input checked="" type="checkbox"/> Yes <input type="checkbox"/> No      Depth: <b>8</b> (in.) Saturation Present? <input checked="" type="checkbox"/> Yes <input type="checkbox"/> No      Depth: <b>0</b> (in.)	<b>Wetland Hydrology Present?</b> <input checked="" type="checkbox"/> Yes <input type="checkbox"/> No
--------------------------------------------------------------------------------------------------------------------------------------------------------------------------------------------------------------------------------------------------------------------------------------------------------------------------------------------------------------------------------------------------	-------------------------------------------------------------------------------------------------------

Describe Recorded Data (stream gauge, monitoring well, aerial photos, previous inspections), if available: **N/A**

Remarks:

**SOILS**

Map Unit Name: <b>Stendal silt loam, occasionally flooded 0-2% slopes</b>	Series Drainage Class: <b>Somewhat poorly drained</b>
Taxonomy (Subgroup): <b>Fluventic Endoaquepts</b>	

Profile Description (Describe to the depth needed to document the indicator or confirm the absence of indicators.) (Type: C=Concentration, D=Depletion, RM=Reduced Matrix, CS=Covered/Coated Sand Grains; Location: PL=Pore Lining, M=Matrix)											
Top Depth	Bottom Depth	Horizon	Matrix			Mottles				Texture (e.g. clay, sand, loam)	
			Color (Moist)		%	Color (Moist)		%	Type		Location
0	18	1	10YR	4/2	95	10YR	4/6	10	C	M	clay loam
--	--	--	--	--	--	--	--	--	--	--	--
--	--	--	--	--	--	--	--	--	--	--	--
--	--	--	--	--	--	--	--	--	--	--	--
--	--	--	--	--	--	--	--	--	--	--	--
--	--	--	--	--	--	--	--	--	--	--	--
--	--	--	--	--	--	--	--	--	--	--	--
--	--	--	--	--	--	--	--	--	--	--	--
--	--	--	--	--	--	--	--	--	--	--	--

<b>NRCS Hydric Soil Field Indicators</b> (check here if indicators are not present) <input type="checkbox"/>		<b>Indicators for Problematic Soils <sup>1</sup></b>
<input type="checkbox"/> 1- Histosol <input type="checkbox"/> 2 - Histic Epipedon <input type="checkbox"/> 3 - Black Histic <input type="checkbox"/> 4 - Hydrogen Sulfide <input type="checkbox"/> 5 - Stratified Layers <input type="checkbox"/> 10 - 2 cm Muck (LRR N) <input type="checkbox"/> 11 - Depleted Below Dark Surface <input type="checkbox"/> 12 - Thick Dark Surface <input type="checkbox"/> 1 - Sandy Muck Mineral (LRR N, MLRA 147, 148) <input type="checkbox"/> 4 - Sandy Gleyed Matrix	<input type="checkbox"/> 55 - Sandy Redox <input type="checkbox"/> 56 - Stripped Matrix <input type="checkbox"/> 57 - Dark Surface <input type="checkbox"/> 58 - Polyvalue Below Dark Surface (MLRA 147, 148) <input type="checkbox"/> 59 - Thin Dark Surface (MLRA 147, 148) <input type="checkbox"/> F2 - Loamy Gleyed Matrix <input checked="" type="checkbox"/> F3 - Depleted Matrix <input type="checkbox"/> F6 - Redox Dark Surface <input type="checkbox"/> F7 - Depleted Dark Surface <input type="checkbox"/> F8 - Redox Depressions	<input type="checkbox"/> F12 - Iron-Manganese Masses (LRR N, MLRA 136) <input type="checkbox"/> F13 - Umbric Surface (MLRA 122, 136) <input type="checkbox"/> F19 - Piedmont Floodplain Soils (MLRA 148) <input type="checkbox"/> F21 - Red Parent Material (MLRA 127, 147) <input type="checkbox"/> A10 - 2cm Muck (MLRA 147) <input type="checkbox"/> A16 - Coast Prairie Redox (MLRA 147, 148) <input type="checkbox"/> F19 - Piedmont Floodplain Soils (MLRA 136, 147) <input type="checkbox"/> TF12 - Very Shallow Dark Surface <input type="checkbox"/> Other (Explain in Remarks)

<sup>1</sup> Indicators of hydrophytic vegetation and wetland hydrology must be present, unless disturbed or problematic.

Restrictive Layer (If Observed)      Type: <b>N/A</b> Depth: <b>N/A</b>	<b>Hydric Soil Present?</b> <input checked="" type="checkbox"/> Yes <input type="checkbox"/> No
-------------------------------------------------------------------------	-------------------------------------------------------------------------------------------------

Remarks:

Project/Site: **Pattonsville Switch Line Extension Project**

Wetland ID: **Wetland 2** Sample Point **SP03**

**VEGETATION** (Species identified in all uppercase are non-native species.)

Tree Stratum (Plot size: 30 ft radius)

	Species Name	% Cover	Dominant	Ind.Status
1.	--	--	--	--
2.	--	--	--	--
3.	--	--	--	--
4.	--	--	--	--
5.	--	--	--	--
6.	--	--	--	--
7.	--	--	--	--
8.	--	--	--	--
9.	--	--	--	--
10.	--	--	--	--
Total Cover =		0		

Sapling/Shrub Stratum (Plot size: 15 ft radius)

1.	--	--	--	--
2.	--	--	--	--
3.	--	--	--	--
4.	--	--	--	--
5.	--	--	--	--
6.	--	--	--	--
7.	--	--	--	--
8.	--	--	--	--
9.	--	--	--	--
10.	--	--	--	--
Total Cover =		0		

Herb Stratum (Plot size: 5 ft radius)

1.	<i>Phalaris arundinacea</i>	30	Y	FACW
2.	<i>Lysimachia nummularia</i>	15	N	FACW
3.	<i>Carex frankii</i>	35	Y	OBL
4.	<i>Rumex crispus</i>	5	N	FAC
5.	<i>Geum aleppicum</i>	5	N	FAC
6.	--	--	--	--
7.	--	--	--	--
8.	--	--	--	--
9.	--	--	--	--
10.	--	--	--	--
11.	--	--	--	--
12.	--	--	--	--
13.	--	--	--	--
14.	--	--	--	--
15.	--	--	--	--
Total Cover =		90		

Woody Vine Stratum (Plot size: 30 ft radius)

1.	--	--	--	--
2.	--	--	--	--
3.	--	--	--	--
4.	--	--	--	--
5.	--	--	--	--
Total Cover =		0		

Remarks:

**Dominance Test Worksheet**

Number of Dominant Species that are OBL, FACW, or FAC: 2 (A)

Total Number of Dominant Species Across All Strata: 2 (B)

Percent of Dominant Species That Are OBL, FACW, or FAC: 100.0% (A/B)

**Prevalence Index Worksheet**

Total % Cover of:

Multiply by:

OBL spp.	<u>35</u>	x 1 =	<u>35</u>
FACW spp.	<u>45</u>	x 2 =	<u>90</u>
FAC spp.	<u>10</u>	x 3 =	<u>30</u>
FACU spp.	<u>0</u>	x 4 =	<u>0</u>
UPL spp.	<u>0</u>	x 5 =	<u>0</u>

Total 90 (A) 155 (B)

Prevalence Index = B/A = 1.722

**Hydrophytic Vegetation Indicators:**

- |                                         |                                        |                                            |
|-----------------------------------------|----------------------------------------|--------------------------------------------|
| <input checked="" type="checkbox"/> Yes | <input type="checkbox"/> No            | Rapid Test for Hydrophytic Vegetation      |
| <input checked="" type="checkbox"/> Yes | <input type="checkbox"/> No            | Dominance Test is > 50%                    |
| <input checked="" type="checkbox"/> Yes | <input type="checkbox"/> No            | Prevalence Index is ≤ 3.0 *                |
| <input type="checkbox"/> Yes            | <input checked="" type="checkbox"/> No | Morphological Adaptations (Explain) *      |
| <input type="checkbox"/> Yes            | <input checked="" type="checkbox"/> No | Problem Hydrophytic Vegetation (Explain) * |

\* Indicators of hydric soil and wetland hydrology must be present, unless disturbed or problematic.

**Definitions of Vegetation Strata:**

**Tree** - Woody plants 3 in. (7.6cm) or more in diameter at breast height (DBH), regardless of height.

**Sapling/Shrub** - Woody plants less than 3 in. DBH and greater than 3.28 ft. tall.

**Herb** - All herbaceous (non-woody) plants, regardless of size, and woody plants less than 3.28 ft. tall.

**Woody Vines** - All woody vines greater than 3.28 ft. in height.

**Hydrophytic Vegetation Present** ☒ Yes ☐ No

**Additional Remarks:**

Project/Site: <b>Pattonsville Switch Line Extension Project</b>		Stantec Project #: <b>239000114</b>	Date: <b>05/03/23</b>
Applicant: <b>AEP Ohio Transmission Company, Inc.</b>			County: <b>Jackson</b>
Investigator #1: <b>Cyrus Chastain</b>	Investigator #2: <b>Aaron Kwolek</b>		State: <b>Ohio</b>
Soil Unit: <b>Stendal silt loam, 0 to 2 percent slopes</b>	NWI/WWI Classification: <b>N/A</b>		Wetland ID: <b>Wetland 2</b>
Landform: <b>Depression</b>	Local Relief: <b>Concave</b>		Sample Point: <b>SP04</b>
Slope (%): <b>0-2</b>	Latitude: <b>38.044541</b>	Longitude: <b>-82.608322</b>	Community ID: <b>Upland</b>
			Datum: <b>WGS84</b>
Are climatic/hydrologic conditions on the site typical for this time of year? (If no, explain in remarks)			<input checked="" type="checkbox"/> Yes <input type="checkbox"/> No
Are Vegetation <input type="checkbox"/> , Soil <input type="checkbox"/> , or Hydrology <input type="checkbox"/> significantly disturbed?		Are normal circumstances present?	
Are Vegetation <input type="checkbox"/> , Soil <input type="checkbox"/> , or Hydrology <input type="checkbox"/> naturally problematic?		<input checked="" type="checkbox"/> Yes <input type="checkbox"/> No	
			Section: <b>S28</b>
			Township: <b>T007N</b>
			Range: <b>R018W</b> Dir:

**SUMMARY OF FINDINGS**

Hydrophytic Vegetation Present? <input type="checkbox"/> Yes <input checked="" type="checkbox"/> No	Hydric Soils Present? <input checked="" type="checkbox"/> Yes <input type="checkbox"/> No
Wetland Hydrology Present? <input checked="" type="checkbox"/> Yes <input type="checkbox"/> No	Is This Sampling Point Within A Wetland? <input type="checkbox"/> Yes <input checked="" type="checkbox"/> No
Remarks:	

**HYDROLOGY**

<b>Wetland Hydrology Indicators</b> (Check here if indicators are not present) <input type="checkbox"/>		<b>Secondary:</b>
<b>Primary:</b> <input type="checkbox"/> A1 - Surface Water <input type="checkbox"/> A2 - High Water Table <input type="checkbox"/> A3 - Saturation <input type="checkbox"/> B1 - Water Marks <input type="checkbox"/> B2 - Sediment Deposits <input type="checkbox"/> B3 - Drift Deposits <input type="checkbox"/> B4 - Algal Mat or Crust <input type="checkbox"/> B5 - Iron Deposits <input type="checkbox"/> B7 - Inundation Visible on Aerial Imagery	<input type="checkbox"/> B9 - Water-Stained Leaves <input type="checkbox"/> B13 - Aquatic Fauna <input type="checkbox"/> B14 - True Aquatic Plants <input type="checkbox"/> C1 - Hydrogen Sulfide Odor <input type="checkbox"/> C3 - Oxidized Rhizospheres on Living Roots <input type="checkbox"/> C4 - Presence of Reduced Iron <input type="checkbox"/> C6 - Recent Iron Reduction in Tilled Soils <input type="checkbox"/> C7 - Thin Muck Surface <input type="checkbox"/> Other (Explain in Remarks)	<input type="checkbox"/> B6 - Surface Soil Cracks <input type="checkbox"/> B8 - Sparsely Vegetated Concave Surface <input type="checkbox"/> B10 - Drainage Patterns <input type="checkbox"/> B16 - Moss Trim Lines <input type="checkbox"/> C2 - Dry Season Water Table <input type="checkbox"/> C8 - Crayfish Burrows <input type="checkbox"/> C9 - Saturation Visible on Aerial Imagery <input type="checkbox"/> D1 - Stunted or Stressed Plants <input type="checkbox"/> D2 - Geomorphic Position <input type="checkbox"/> D3 - Shallow Aquitard <input type="checkbox"/> D4 - Microtopographic Relief <input type="checkbox"/> D5 - FAC-Neutral Test

<b>Field Observations:</b> Surface Water Present? <input type="checkbox"/> Yes <input checked="" type="checkbox"/> No      Depth: - (in.) Water Table Present? <input checked="" type="checkbox"/> Yes <input type="checkbox"/> No      Depth: <b>12</b> (in.) Saturation Present? <input type="checkbox"/> Yes <input checked="" type="checkbox"/> No      Depth: - (in.)	<b>Wetland Hydrology Present?</b> <input checked="" type="checkbox"/> Yes <input type="checkbox"/> No
-------------------------------------------------------------------------------------------------------------------------------------------------------------------------------------------------------------------------------------------------------------------------------------------------------------------------------------------------------------------------------------	-------------------------------------------------------------------------------------------------------

Describe Recorded Data (stream gauge, monitoring well, aerial photos, previous inspections), if available: **N/A**

Remarks:

**SOILS**

Map Unit Name: <b>Stendal silt loam, occasionally flooded 0-2% slopes</b>	Series Drainage Class: <b>Somewhat poorly drained</b>
Taxonomy (Subgroup): <b>Fluentic Endoaquepts</b>	

Profile Description (Describe to the depth needed to document the indicator or confirm the absence of indicators.) (Type: C=Concentration, D=Depletion, RM=Reduced Matrix, CS=Covered/Coated Sand Grains; Location: PL=Pore Lining, M=Matrix)											
Top Depth	Bottom Depth	Horizon	Matrix			Mottles			Type	Location	Texture (e.g. clay, sand, loam)
			Color (Moist)		%	Color (Moist)		%			
0	6	1	10YR	4/2	95	10YR	3/8	5	C	M	clay loam
6	18	2	10YR	5/2	90	10YR	4/6	10	C	M	clay loam
--	--	--	--	--	--	--	--	--	--	--	--
--	--	--	--	--	--	--	--	--	--	--	--
--	--	--	--	--	--	--	--	--	--	--	--
--	--	--	--	--	--	--	--	--	--	--	--
--	--	--	--	--	--	--	--	--	--	--	--
--	--	--	--	--	--	--	--	--	--	--	--

<b>NRCS Hydric Soil Field Indicators</b> (check here if indicators are not present) <input checked="" type="checkbox"/>		<b>Indicators for Problematic Soils <sup>1</sup></b>
<input type="checkbox"/> 1- Histosol <input type="checkbox"/> 2 - Histic Epipedon <input type="checkbox"/> 3 - Black Histic <input type="checkbox"/> 4 - Hydrogen Sulfide <input type="checkbox"/> 5 - Stratified Layers <input type="checkbox"/> 10 - 2 cm Muck (LRR N) <input type="checkbox"/> 11 - Depleted Below Dark Surface <input type="checkbox"/> 12 - Thick Dark Surface <input type="checkbox"/> 1 - Sandy Muck Mineral (LRR N, MLRA 147, 148) <input type="checkbox"/> 4 - Sandy Gleyed Matrix	<input type="checkbox"/> 55 - Sandy Redox <input type="checkbox"/> 56 - Stripped Matrix <input type="checkbox"/> 57 - Dark Surface <input type="checkbox"/> 58 - Polyvalue Below Dark Surface (MLRA 147, 148) <input type="checkbox"/> 59 - Thin Dark Surface (MLRA 147, 148) <input type="checkbox"/> F2 - Loamy Gleyed Matrix <input checked="" type="checkbox"/> F3 - Depleted Matrix <input type="checkbox"/> F6 - Redox Dark Surface <input type="checkbox"/> F7 - Depleted Dark Surface <input type="checkbox"/> F8 - Redox Depressions	<input type="checkbox"/> F12 - Iron-Manganese Masses (LRR N, MLRA 136) <input type="checkbox"/> F13 - Umbric Surface (MLRA 122, 136) <input type="checkbox"/> F19 - Piedmont Floodplain Soils (MLRA 148) <input type="checkbox"/> F21 - Red Parent Material (MLRA 127, 147) <input type="checkbox"/> A10 - 2cm Muck (MLRA 147) <input type="checkbox"/> A16 - Coast Prairie Redox (MLRA 147, 148) <input type="checkbox"/> F19 - Piedmont Floodplain Soils (MLRA 136, 147) <input type="checkbox"/> TF12 - Very Shallow Dark Surface <input type="checkbox"/> Other (Explain in Remarks)

<sup>1</sup> Indicators of hydrophytic vegetation and wetland hydrology must be present, unless disturbed or problematic.

Restrictive Layer (If Observed)      Type: <b>N/A</b> Depth: <b>N/A</b>	<b>Hydric Soil Present?</b> <input checked="" type="checkbox"/> Yes <input type="checkbox"/> No
-------------------------------------------------------------------------	-------------------------------------------------------------------------------------------------

Remarks:

Project/Site: **Pattonsville Switch Line Extension Project**

Wetland ID: **Wetland 2** Sample Point **SP04**

**VEGETATION** (Species identified in all uppercase are non-native species.)

Tree Stratum (Plot size: 30 ft radius)

	Species Name	% Cover	Dominant	Ind.Status
1.	--	--	--	--
2.	--	--	--	--
3.	--	--	--	--
4.	--	--	--	--
5.	--	--	--	--
6.	--	--	--	--
7.	--	--	--	--
8.	--	--	--	--
9.	--	--	--	--
10.	--	--	--	--
Total Cover =		0		

Sapling/Shrub Stratum (Plot size: 15 ft radius)

1.	--	--	--	--
2.	--	--	--	--
3.	--	--	--	--
4.	--	--	--	--
5.	--	--	--	--
6.	--	--	--	--
7.	--	--	--	--
8.	--	--	--	--
9.	--	--	--	--
10.	--	--	--	--
Total Cover =		0		

Herb Stratum (Plot size: 5 ft radius)

1.	<i>Phalaris arundinacea</i>	10	N	FACW
2.	<i>Cardamine bulbosa</i>	10	N	OBL
3.	<i>Lysimachia nummularia</i>	5	N	FACW
4.	<i>Allium vineale</i>	25	Y	FACU
5.	<i>Poa pratensis</i>	30	Y	FACU
6.	<i>Cardamine hirsuta</i>	5	N	FACU
7.	<i>Setaria faberi</i>	15	N	UPL
8.	--	--	--	--
9.	--	--	--	--
10.	--	--	--	--
11.	--	--	--	--
12.	--	--	--	--
13.	--	--	--	--
14.	--	--	--	--
15.	--	--	--	--
Total Cover =		100		

Woody Vine Stratum (Plot size: 30 ft radius)

1.	--	--	--	--
2.	--	--	--	--
3.	--	--	--	--
4.	--	--	--	--
5.	--	--	--	--
Total Cover =		0		

Remarks:

**Dominance Test Worksheet**

Number of Dominant Species that are OBL, FACW, or FAC: 0 (A)

Total Number of Dominant Species Across All Strata: 2 (B)

Percent of Dominant Species That Are OBL, FACW, or FAC: 0.0% (A/B)

**Prevalence Index Worksheet**

Total % Cover of:

Multiply by:

OBL spp.	<u>10</u>	x 1 =	<u>10</u>
FACW spp.	<u>15</u>	x 2 =	<u>30</u>
FAC spp.	<u>0</u>	x 3 =	<u>0</u>
FACU spp.	<u>60</u>	x 4 =	<u>240</u>
UPL spp.	<u>15</u>	x 5 =	<u>75</u>

Total 100 (A) 355 (B)

Prevalence Index = B/A = 3.550

**Hydrophytic Vegetation Indicators:**

- |                              |                                        |                                            |
|------------------------------|----------------------------------------|--------------------------------------------|
| <input type="checkbox"/> Yes | <input checked="" type="checkbox"/> No | Rapid Test for Hydrophytic Vegetation      |
| <input type="checkbox"/> Yes | <input checked="" type="checkbox"/> No | Dominance Test is > 50%                    |
| <input type="checkbox"/> Yes | <input checked="" type="checkbox"/> No | Prevalence Index is ≤ 3.0 *                |
| <input type="checkbox"/> Yes | <input checked="" type="checkbox"/> No | Morphological Adaptations (Explain) *      |
| <input type="checkbox"/> Yes | <input checked="" type="checkbox"/> No | Problem Hydrophytic Vegetation (Explain) * |

\* Indicators of hydric soil and wetland hydrology must be present, unless disturbed or problematic.

**Definitions of Vegetation Strata:**

**Tree** - Woody plants 3 in. (7.6cm) or more in diameter at breast height (DBH), regardless of height.

**Sapling/Shrub** - Woody plants less than 3 in. DBH and greater than 3.28 ft. tall.

**Herb** - All herbaceous (non-woody) plants, regardless of size, and woody plants less than 3.28 ft. tall.

**Woody Vines** - All woody vines greater than 3.28 ft. in height.

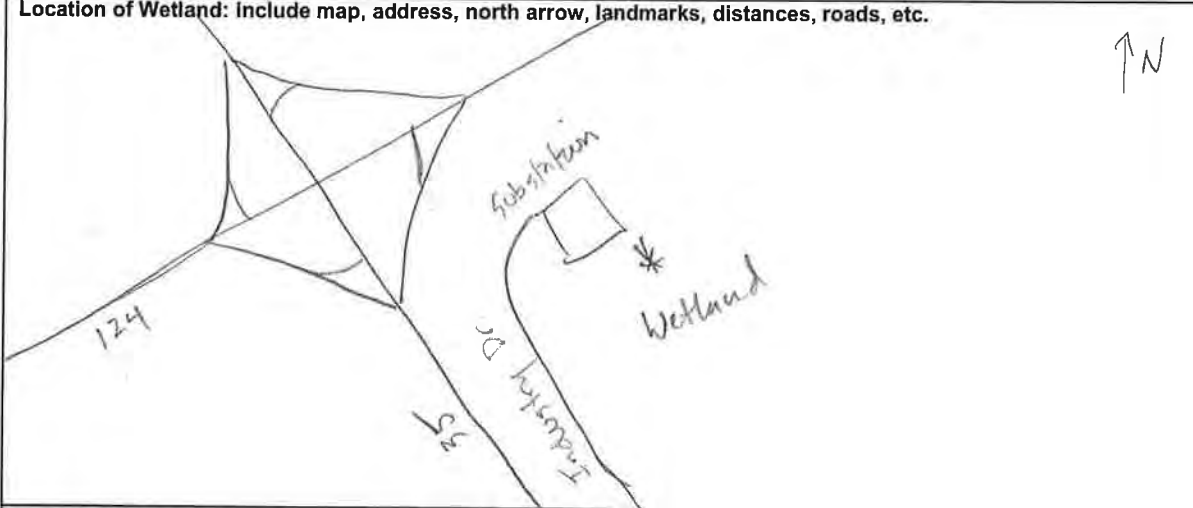
**Hydrophytic Vegetation Present** ☐ Yes ☒ No

**Additional Remarks:**

Data Forms  
July 20, 2023

## D.2 ORAM DATA FORMS

## Background Information

<b>Name:</b> <i>Cyrus Chastain</i>	
<b>Date:</b> <i>5/3/23</i>	
<b>Affiliation:</b> <i>Stantec Consulting Services, Inc.</i>	
<b>Address:</b> <i>10200 Alliance Rd. Suite 300, Cincinnati OH 45242</i>	
<b>Phone Number:</b> <i>513-842-8200</i>	
<b>e-mail address:</b> <i>Cyrus.Chastain@stantec.com</i>	
<b>Name of Wetland:</b> <i>Wetland 1</i>	
<b>Vegetation Community(ies):</b> <i>PEW</i>	
<b>HGM Class(es):</b> <i>Depressional</i>	
<b>Location of Wetland: Include map, address, north arrow, landmarks, distances, roads, etc.</b> 	
<b>Lat/Long or UTM Coordinate</b>	<i>39.044060, -82.608441</i>
<b>USGS Quad Name</b>	<i>Jackson, OH</i>
<b>County</b>	<i>Jackson</i>
<b>Township</b>	<i>T007N</i>
<b>Section and Subsection</b>	<i>R010W, 428</i>
<b>Hydrologic Unit Code</b>	<i>050600020601</i>
<b>Site Visit</b>	<i>5/3/23</i>
<b>National Wetland Inventory Map</b>	<i>N/A</i>
<b>Ohio Wetland Inventory Map</b>	<i>N/A</i>
<b>Soil Survey</b>	<i>Stendal silt loam, 0-2% slopes</i>
<b>Delineation report/map</b>	<i>see ecological survey Report</i>



## Scoring Boundary Worksheet

**INSTRUCTIONS.** The initial step in completing the ORAM is to identify the “scoring boundaries” of the wetland being rated. In many instances this determination will be relatively easy and the scoring boundaries will coincide with the “jurisdictional boundaries.” For example, the scoring boundary of an isolated cattail marsh located in the middle of a farm field will likely be the same as that wetland’s jurisdictional boundaries. In other instances, however, the scoring boundary will not be as easily determined. Wetlands that are small or isolated from other surface waters often form large contiguous areas or heterogeneous complexes of wetland and upland. In separating wetlands for scoring purposes, the hydrologic regime of the wetland is the main criterion that should be used. Boundaries between contiguous or connected wetlands should be established where the volume, flow, or velocity of water moving through the wetland changes significantly. *Areas with a high degree of hydrologic interaction should be scored as a single wetland.* In determining a wetland’s scoring boundaries, use the guidelines in the ORAM Manual Section 5.0. In certain instances, it may be difficult to establish the scoring boundary for the wetland being rated. These problem situations include wetlands that form a patchwork on the landscape, wetlands divided by artificial boundaries like property fences, roads, or railroad embankments, wetlands that are contiguous with streams, lakes, or rivers, and estuarine or coastal wetlands. These situations are discussed below, however, it is recommended that Rater contact Ohio EPA, Division of Surface Water, 401/Wetlands Section if there are additional questions or a need for further clarification of the appropriate scoring boundaries of a particular wetland.

#	Steps in properly establishing scoring boundaries	done?	not applicable
<b>Step 1</b>	Identify the wetland area of interest. This may be the site of a proposed impact, a reference site, conservation site, etc.	✓	
<b>Step 2</b>	Identify the locations where there is physical evidence that hydrology changes rapidly. Such evidence includes both natural and human-induced changes including, constrictions caused by berms or dikes, points where the water velocity changes rapidly at rapids or falls, points where significant inflows occur at the confluence of rivers, or other factors that may restrict hydrologic interaction between the wetlands or parts of a single wetland.	✓	
<b>Step 3</b>	Delineate the boundary of the wetland to be rated such that all areas of interest that are contiguous to and within the areas where the hydrology does not change significantly, i.e. areas that have a high degree of hydrologic interaction are included within the scoring boundary.	✓	
<b>Step 4</b>	Determine if artificial boundaries, such as property lines, state lines, roads, railroad embankments, etc., are present. These should not be used to establish scoring boundaries unless they coincide with areas where the hydrologic regime changes.	✓	
<b>Step 5</b>	In all instances, the Rater may enlarge the minimum scoring boundaries discussed here to score together wetlands that could be scored separately.		✓
<b>Step 6</b>	Consult ORAM Manual Section 5.0 for how to establish scoring boundaries for wetlands that form a patchwork on the landscape, divided by artificial boundaries, contiguous to streams, lakes or rivers, or for dual classifications.	✓	

**End of Scoring Boundary Determination. Begin Narrative Rating on next page.**

## Narrative Rating

INSTRUCTIONS. Answer each of the following questions. Questions 1, 2, 3 and 4 should be answered based on information obtained from the site visit or the literature *and* by submitting a Data Services Request to the Ohio Department of Natural Resources, Division of Natural Areas and Preserves, Natural Heritage Data Services, 1889 Fountain Square Court, Building F-1, Columbus, Ohio 43224, 614-265-6453 (phone), 614-265-3096 (fax), <http://www.dnr.state.oh.us/dnap>. The remaining questions are designed to be answered primarily by the results of the site visit. Refer to the User's Manual for descriptions of these wetland types. Note: "Critical habitat" is legally defined in the Endangered Species Act and is the geographic area containing physical or biological features essential to the conservation of a listed species or as an area that may require special management considerations or protection. The Rater should contact the Region 3 Headquarters or the Columbus Ecological Services Office for updates as to whether critical habitat has been designated for other federally listed threatened or endangered species. "Documented" means the wetland is listed in the appropriate State of Ohio database.

#	Question	Circle one	
1	<b>Critical Habitat.</b> Is the wetland in a township, section, or subsection of a United States Geological Survey 7.5 minute Quadrangle that has been designated by the U.S. Fish and Wildlife Service as "critical habitat" for any threatened or endangered plant or animal species? Note: as of January 1, 2001, of the federally listed endangered or threatened species which can be found in Ohio, the Indiana Bat has had critical habitat designated (50 CFR 17.95(a)) and the piping plover has had critical habitat proposed (65 FR 41812 July 6, 2000).	YES  Wetland should be evaluated for possible Category 3 status  Go to Question 2	<u>NO</u>  Go to Question 2
2	<b>Threatened or Endangered Species.</b> Is the wetland known to contain an individual of, or documented occurrences of federal or state-listed threatened or endangered plant or animal species?	YES  Wetland is a Category 3 wetland.  Go to Question 3	<u>NO</u>  Go to Question 3
3	<b>Documented High Quality Wetland.</b> Is the wetland on record in Natural Heritage Database as a high quality wetland?	YES  Wetland is a Category 3 wetland  Go to Question 4	<u>NO</u>  Go to Question 4
4	<b>Significant Breeding or Concentration Area.</b> Does the wetland contain documented regionally significant breeding or nonbreeding waterfowl, neotropical songbird, or shorebird concentration areas?	YES  Wetland is a Category 3 wetland  Go to Question 5	<u>NO</u>  Go to Question 5
5	<b>Category 1 Wetlands.</b> Is the wetland less than 0.5 hectares (1 acre) in size and <b>hydrologically isolated</b> and either 1) comprised of vegetation that is dominated (greater than eighty per cent areal cover) by <i>Phalaris arundinacea</i> , <i>Lythrum salicaria</i> , or <i>Phragmites australis</i> , or 2) an acidic pond created or excavated on mined lands that has little or no vegetation?	YES  Wetland is a Category 1 wetland  Go to Question 6	<u>NO</u>  Go to Question 6
6	<b>Bogs.</b> Is the wetland a peat-accumulating wetland that 1) has no significant inflows or outflows, 2) supports acidophilic mosses, particularly <i>Sphagnum</i> spp., 3) the acidophilic mosses have >30% cover, 4) at least one species from Table 1 is present, and 5) the cover of invasive species (see Table 1) is <25%?	YES  Wetland is a Category 3 wetland  Go to Question 7	<u>NO</u>  Go to Question 7
7	<b>Fens.</b> Is the wetland a carbon accumulating (peat, muck) wetland that is saturated during most of the year, primarily by a discharge of free flowing, mineral rich, ground water with a circumneutral pH (5.5-9.0) and with one or more plant species listed in Table 1 and the cover of invasive species listed in Table 1 is <25%?	YES  Wetland is a Category 3 wetland  Go to Question 8a	<u>NO</u>  Go to Question 8a
8a	<b>"Old Growth Forest."</b> Is the wetland a forested wetland and is the forest characterized by, but not limited to, the following characteristics: overstory canopy trees of great age (exceeding at least 50% of a projected maximum attainable age for a species); little or no evidence of human-caused understory disturbance during the past 80 to 100 years; an all-aged structure and multilayered canopies; aggregations of canopy trees interspersed with canopy gaps; and significant numbers of standing dead snags and downed logs?	YES  Wetland is a Category 3 wetland.  Go to Question 8b	<u>NO</u>  Go to Question 8b

<b>8b</b>	<b>Mature forested wetlands.</b> Is the wetland a forested wetland with 50% or more of the cover of upper forest canopy consisting of deciduous trees with large diameters at breast height (dbh), generally diameters greater than 45cm (17.7in) dbh?	YES  Wetland should be evaluated for possible Category 3 status.  Go to Question 9a	<del>NO</del>  Go to Question 9a
<b>9a</b>	<b>Lake Erie coastal and tributary wetlands.</b> Is the wetland located at an elevation less than 575 feet on the USGS map, adjacent to this elevation, or along a tributary to Lake Erie that is accessible to fish?	YES  Go to Question 9b	<del>NO</del>  Go to Question 10
<b>9b</b>	Does the wetland's hydrology result from measures designed to prevent erosion and the loss of aquatic plants, i.e. the wetland is partially hydrologically restricted from Lake Erie due to lakeward or landward dikes or other hydrological controls?	YES  Wetland should be evaluated for possible Category 3 status  Go to Question 10	NO  Go to Question 9c
<b>9c</b>	Are Lake Erie water levels the wetland's primary hydrological influence, i.e. the wetland is hydrologically unrestricted (no lakeward or upland border alterations), or the wetland can be characterized as an "estuarine" wetland with lake and river influenced hydrology. These include sandbar deposition wetlands, estuarine wetlands, river mouth wetlands, or those dominated by submersed aquatic vegetation.	YES  Go to Question 9d	NO  Go to Question 10
<b>9d</b>	Does the wetland have a predominance of native species within its vegetation communities, although non-native or disturbance tolerant native species can also be present?	YES  Wetland is a Category 3 wetland  Go to Question 10	NO  Go to Question 9e
<b>9e</b>	Does the wetland have a predominance of non-native or disturbance tolerant native plant species within its vegetation communities?	YES  Wetland should be evaluated for possible Category 3 status  Go to Question 10	NO  Go to Question 10
<b>10</b>	<b>Lake Plain Sand Prairies (Oak Openings)</b> Is the wetland located in Lucas, Fulton, Henry, or Wood Counties and can the wetland be characterized by the following description: the wetland has a sandy substrate with interspersed organic matter, a water table often within several inches of the surface, and often with a dominance of the gramineous vegetation listed in Table 1 (woody species may also be present). The Ohio Department of Natural Resources Division of Natural Areas and Preserves can provide assistance in confirming this type of wetland and its quality.	YES  Wetland is a Category 3 wetland.  Go to Question 11	<del>NO</del>  Go to Question 11
<b>11</b>	<b>Relict Wet Prairies.</b> Is the wetland a relict wet prairie community dominated by some or all of the species in Table 1. Extensive prairies were formerly located in the Darby Plains (Madison and Union Counties), Sandusky Plains (Wyandot, Crawford, and Marion Counties), northwest Ohio (e.g. Erie, Huron, Lucas, Wood Counties), and portions of western Ohio Counties (e.g. Darke, Mercer, Miami, Montgomery, Van Wert etc.).	YES  Wetland should be evaluated for possible Category 3 status  Complete Quantitative Rating	<del>NO</del>  Complete Quantitative Rating

**Table 1. Characteristic plant species.**

<b>invasive/exotic spp</b>	<b>fen species</b>	<b>bog species</b>	<b>Oak Opening species</b>	<b>wet prairie species</b>
<i>Lythrum salicaria</i>	<i>Zygadenus elegans</i> var. <i>glaucus</i>	<i>Calla palustris</i>	<i>Carex cryptolepis</i>	<i>Calamagrostis canadensis</i>
<i>Myriophyllum spicatum</i>	<i>Cacalia plantaginea</i>	<i>Carex atlantica</i> var. <i>capillacea</i>	<i>Carex lasiocarpa</i>	<i>Calamagrostis stricta</i>
<i>Najas minor</i>	<i>Carex flava</i>	<i>Carex echinata</i>	<i>Carex stricta</i>	<i>Carex atherodes</i>
<i>Phalaris arundinacea</i>	<i>Carex sterilis</i>	<i>Carex oligosperma</i>	<i>Cladium mariscoides</i>	<i>Carex buxbaumii</i>
<i>Phragmites australis</i>	<i>Carex stricta</i>	<i>Carex trisperma</i>	<i>Calamagrostis stricta</i>	<i>Carex pellita</i>
<i>Potamogeton crispus</i>	<i>Deschampsia caespitosa</i>	<i>Chamaedaphne calyculata</i>	<i>Calamagrostis canadensis</i>	<i>Carex sartwellii</i>
<i>Ranunculus ficaria</i>	<i>Eleocharis rostellata</i>	<i>Decodon verticillatus</i>	<i>Quercus palustris</i>	<i>Gentiana andrewsii</i>
<i>Rhamnus frangula</i>	<i>Eriophorum viridicarinarum</i>	<i>Eriophorum virginicum</i>		<i>Helianthus grosseserratus</i>
<i>Typha angustifolia</i>	<i>Gentianopsis</i> spp.	<i>Larix laricina</i>		<i>Liatris spicata</i>
<i>Typha xglauca</i>	<i>Lobelia kalmii</i>	<i>Nemopanthus mucronatus</i>		<i>Lysimachia quadriflora</i>
	<i>Parnassia glauca</i>	<i>Scheuchzeria palustris</i>		<i>Lythrum alatum</i>
	<i>Potentilla fruticosa</i>	<i>Sphagnum</i> spp.		<i>Pycnanthemum virginianum</i>
	<i>Rhamnus alnifolia</i>	<i>Vaccinium macrocarpon</i>		<i>Silphium terebinthinaceum</i>
	<i>Rhynchospora capillacea</i>	<i>Vaccinium corymbosum</i>		<i>Sorghastrum nutans</i>
	<i>Salix candida</i>	<i>Vaccinium oxycoccus</i>		<i>Spartina pectinata</i>
	<i>Salix myricoides</i>	<i>Woodwardia virginica</i>		<i>Solidago riddellii</i>
	<i>Salix serissima</i>	<i>Xyris difformis</i>		
	<i>Solidago ohioensis</i>			
	<i>Tofieldia glutinosa</i>			
	<i>Triglochin maritimum</i>			
	<i>Triglochin palustre</i>			

**End of Narrative Rating. Begin Quantitative Rating on next page.**

<b>Site:</b> Wetland 1	<b>Rater(s):</b> Cyrus Chastain	<b>Date:</b> 5/3/23
------------------------	---------------------------------	---------------------

2	2
max 6 pts.	subtotal

### Metric 1. Wetland Area (size).

Select one size class and assign score.

- ☐ >50 acres (>20.2ha) (6 pts)
- ☐ 25 to <50 acres (10.1 to <20.2ha) (5 pts)
- ☐ 10 to <25 acres (4 to <10.1ha) (4 pts)
- ☐ 3 to <10 acres (1.2 to <4ha) (3 pts)
- ☒ 0.3 to <3 acres (0.12 to <1.2ha) (2pts)
- ☐ 0.1 to <0.3 acres (0.04 to <0.12ha) (1 pt)
- ☐ <0.1 acres (0.04ha) (0 pts)

2	4
max 14 pts.	subtotal

### Metric 2. Upland buffers and surrounding land use.

2a. Calculate average buffer width. Select only one and assign score. Do not double check.

- ☐ WIDE. Buffers average 50m (164ft) or more around wetland perimeter (7)
- ☐ MEDIUM. Buffers average 25m to <50m (82 to <164ft) around wetland perimeter (4)
- ☒ NARROW. Buffers average 10m to <25m (32ft to <82ft) around wetland perimeter (1)
- ☐ VERY NARROW. Buffers average <10m (<32ft) around wetland perimeter (0)

2b. Intensity of surrounding land use. Select one or double check and average.

- ☐ VERY LOW. 2nd growth or older forest, prairie, savannah, wildlife area, etc. (7)
- ☐ LOW. Old field (>10 years), shrub land, young second growth forest. (5)
- ☒ MODERATELY HIGH. Residential, fenced pasture, park, conservation tillage, new fallow field. (3)
- ☐ HIGH. Urban, industrial, open pasture, row cropping, mining, construction. (1)

13	17
max 30 pts.	subtotal

### Metric 3. Hydrology.

3a. Sources of Water. Score all that apply.

- ☐ High pH groundwater (5)
- ☐ Other groundwater (3)
- ☒ Precipitation (1)
- ☒ Seasonal/Intermittent surface water (3)
- ☐ Perennial surface water (lake or stream) (5)

3c. Maximum water depth. Select only one and assign score.

- ☐ >0.7 (27.6in) (3)
- ☐ 0.4 to 0.7m (15.7 to 27.6in) (2)
- ☒ <0.4m (<15.7in) (1)

3e. Modifications to natural hydrologic regime. Score one or double check and average.

- ☐ None or none apparent (12)
- ☒ Recovered (7)
- ☒ Recovering (3)
- ☐ Recent or no recovery (1)

3b. Connectivity. Score all that apply.

- ☐ 100 year floodplain (1)
- ☒ Between stream/lake and other human use (1)
- ☐ Part of wetland/upland (e.g. forest), complex (1)
- ☐ Part of riparian or upland corridor (1)

3d. Duration inundation/saturation. Score one or dbl check.

- ☐ Semi- to permanently inundated/saturated (4)
- ☐ Regularly inundated/saturated (3)
- ☒ Seasonally inundated (2)
- ☐ Seasonally saturated in upper 30cm (12in) (1)

<b>Check all disturbances observed</b>	
<input type="checkbox"/> ditch <input type="checkbox"/> tile <input type="checkbox"/> dike <input type="checkbox"/> weir <input type="checkbox"/> stormwater input	<input type="checkbox"/> point source (nonstormwater) <input type="checkbox"/> filling/grading <input type="checkbox"/> road bed/RR track <input type="checkbox"/> dredging <input type="checkbox"/> other

11	28
max 20 pts.	subtotal

### Metric 4. Habitat Alteration and Development.

4a. Substrate disturbance. Score one or double check and average.

- ☐ None or none apparent (4)
- ☒ Recovered (3) 2.5
- ☒ Recovering (2)
- ☐ Recent or no recovery (1)

4b. Habitat development. Select only one and assign score.

- ☐ Excellent (7)
- ☐ Very good (6)
- ☐ Good (5)
- ☒ Moderately good (4) 4
- ☐ Fair (3)
- ☐ Poor to fair (2)
- ☐ Poor (1)

4c. Habitat alteration. Score one or double check and average.

- ☐ None or none apparent (9)
- ☒ Recovered (6) 4.5
- ☒ Recovering (3)
- ☐ Recent or no recovery (1)

<b>Check all disturbances observed</b>	
<input checked="" type="checkbox"/> mowing <input type="checkbox"/> grazing <input type="checkbox"/> clearcutting <input type="checkbox"/> selective cutting <input type="checkbox"/> woody debris removal <input type="checkbox"/> toxic pollutants	<input type="checkbox"/> shrub/sapling removal <input type="checkbox"/> herbaceous/aquatic bed removal <input type="checkbox"/> sedimentation <input type="checkbox"/> dredging <input type="checkbox"/> farming <input type="checkbox"/> nutrient enrichment

28
subtotal this page

<b>Site:</b> <u>Wetland 1</u>	<b>Rater(s):</b> <u>Cyrus Chastain</u>	<b>Date:</b> <u>5/3/23</u>
-------------------------------	----------------------------------------	----------------------------

28

subtotal first page

0	28
max 10 pts.	subtotal

## Metric 5. Special Wetlands.

Check all that apply and score as indicated.

- ☐ Bog (10)
- ☐ Fen (10)
- ☐ Old growth forest (10)
- ☐ Mature forested wetland (5)
- ☐ Lake Erie coastal/tributary wetland-unrestricted hydrology (10)
- ☐ Lake Erie coastal/tributary wetland-restricted hydrology (5)
- ☐ Lake Plain Sand Prairies (Oak Openings) (10)
- ☐ Relict Wet Prairies (10)
- ☐ Known occurrence state/federal threatened or endangered species (10)
- ☐ Significant migratory songbird/water fowl habitat or usage (10)
- ☐ Category 1 Wetland. See Question 1 Qualitative Rating (-10)

-1	27
max 20 pts.	subtotal

## Metric 6. Plant communities, interspersions, microtopography.

### 6a. Wetland Vegetation Communities.

Score all present using 0 to 3 scale.

- ☐ Aquatic bed
- ☒ Emergent
- ☐ Shrub
- ☐ Forest
- ☐ Mudflats
- ☐ Open water
- ☐ Other \_\_\_\_\_

### 6b. horizontal (plan view) Interspersions.

Select only one.

- ☐ High (5)
- ☐ Moderately high(4)
- ☐ Moderate (3)
- ☐ Moderately low (2)
- ☒ Low (1)
- ☐ None (0)

### 6c. Coverage of invasive plants. Refer to Table 1 ORAM long form for list. Add or deduct points for coverage

- ☐ Extensive >75% cover (-5)
- ☒ Moderate 25-75% cover (-3)
- ☐ Sparse 5-25% cover (-1)
- ☐ Nearly absent <5% cover (0)
- ☐ Absent (1)

### 6d. Microtopography.

Score all present using 0 to 3 scale.

- ☐ Vegetated hummocks/tussocks
- ☐ Coarse woody debris >15cm (6in)
- ☐ Standing dead >25cm (10in) dbh
- ☐ Amphibian breeding pools

### Vegetation Community Cover Scale

0	Absent or comprises <0.1ha (0.2471 acres) contiguous area
1	Present and either comprises small part of wetland's vegetation and is of moderate quality, or comprises a significant part but is of low quality
2	Present and either comprises significant part of wetland's vegetation and is of moderate quality or comprises a small part and is of high quality
3	Present and comprises significant part, or more, of wetland's vegetation and is of high quality

### Narrative Description of Vegetation Quality

low	Low spp diversity and/or predominance of nonnative or disturbance tolerant native species
mod	Native spp are dominant component of the vegetation, although nonnative and/or disturbance tolerant native spp can also be present, and species diversity moderate to moderately high, but generally w/o presence of rare threatened or endangered spp
high	A predominance of native species, with nonnative spp and/or disturbance tolerant native spp absent or virtually absent, and high spp diversity and often, but not always, the presence of rare, threatened, or endangered spp

### Mudflat and Open Water Class Quality

0	Absent <0.1ha (0.247 acres)
1	Low 0.1 to <1ha (0.247 to 2.47 acres)
2	Moderate 1 to <4ha (2.47 to 9.88 acres)
3	High 4ha (9.88 acres) or more

### Microtopography Cover Scale

0	Absent
1	Present very small amounts or if more common of marginal quality
2	Present in moderate amounts, but not of highest quality or in small amounts of highest quality
3	Present in moderate or greater amounts and of highest quality

27

**End of Quantitative Rating. Complete Categorization Worksheets.**

## ORAM Summary Worksheet

		circle answer or insert score	Result
Narrative Rating	Question 1. Critical Habitat	YES <input type="radio"/> NO <input checked="" type="radio"/>	If yes, Category 3.
	Question 2. Threatened or Endangered Species	YES <input type="radio"/> NO <input checked="" type="radio"/>	If yes, Category 3.
	Question 3. High Quality Natural Wetland	YES <input type="radio"/> NO <input checked="" type="radio"/>	If yes, Category 3.
	Question 4. Significant bird habitat	YES <input type="radio"/> NO <input checked="" type="radio"/>	If yes, Category 3.
	Question 5. Category 1 Wetlands	YES <input type="radio"/> NO <input checked="" type="radio"/>	If yes, Category 1.
	Question 6. Bogs	YES <input type="radio"/> NO <input checked="" type="radio"/>	If yes, Category 3.
	Question 7. Fens	YES <input type="radio"/> NO <input checked="" type="radio"/>	If yes, Category 3.
	Question 8a. Old Growth Forest	YES <input type="radio"/> NO <input checked="" type="radio"/>	If yes, Category 3.
	Question 8b. Mature Forested Wetland	YES <input type="radio"/> NO <input checked="" type="radio"/>	If yes, evaluate for Category 3; may also be 1 or 2.
	Question 9b. Lake Erie Wetlands - Restricted	YES <input type="radio"/> NO <input checked="" type="radio"/>	If yes, evaluate for Category 3; may also be 1 or 2.
	Question 9d. Lake Erie Wetlands - Unrestricted with native plants	YES <input type="radio"/> NO <input checked="" type="radio"/>	If yes, Category 3
	Question 9e. Lake Erie Wetlands - Unrestricted with invasive plants	YES <input type="radio"/> NO <input checked="" type="radio"/>	If yes, evaluate for Category 3; may also be 1 or 2.
	Question 10. Oak Openings	YES <input type="radio"/> NO <input checked="" type="radio"/>	If yes, Category 3
Question 11. Relict Wet Prairies	YES <input type="radio"/> NO <input checked="" type="radio"/>	If yes, evaluate for Category 3; may also be 1 or 2.	
Quantitative Rating	Metric 1. Size	2	
	Metric 2. Buffers and surrounding land use	2	
	Metric 3. Hydrology	13	
	Metric 4. Habitat	11	
	Metric 5. Special Wetland Communities	0	
	Metric 6. Plant communities, interspersed, microtopography	-1	
	TOTAL SCORE	27	Category based on score breakpoints <i>Category 1</i>

**Complete Wetland Categorization Worksheet.**

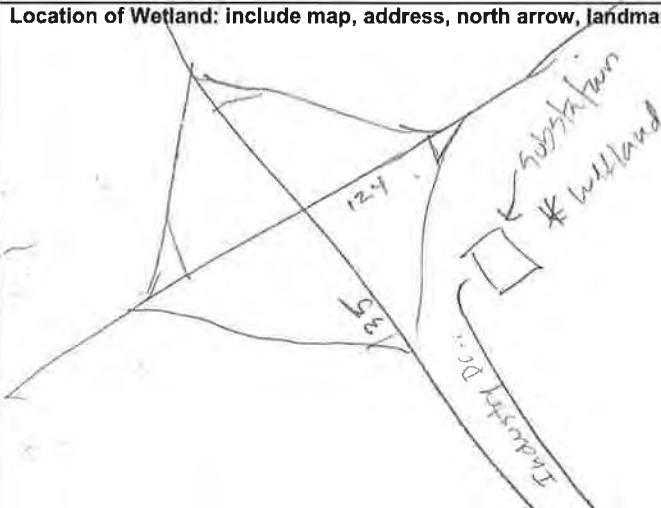
## Wetland Categorization Worksheet

Choices	Circle one	Evaluation of Categorization Result of ORAM
Did you answer "Yes" to any of the following questions:  Narrative Rating Nos. 2, 3, 4, 6, 7, 8a, 9d, 10	YES  Wetland is categorized as a Category 3 wetland	<input checked="" type="radio"/> NO  Is quantitative rating score <i>less</i> than the Category 2 scoring threshold ( <i>excluding</i> gray zone)? If yes, reevaluate the category of the wetland using the narrative criteria in OAC Rule 3745-1-54(C) and biological and/or functional assessments to determine if the wetland has been over-categorized by the ORAM
Did you answer "Yes" to any of the following questions:  Narrative Rating Nos. 1, 8b, 9b, 9e, 11	YES  Wetland should be evaluated for possible Category 3 status	<input checked="" type="radio"/> NO  Evaluate the wetland using the 1) narrative criteria in OAC Rule 3745-1-54(C) and 2) the quantitative rating score. If the wetland is determined to be a Category 3 wetland using either of these, it should be categorized as a Category 3 wetland. Detailed biological and/or functional assessments may also be used to determine the wetland's category.
Did you answer "Yes" to  Narrative Rating No. 5	YES  Wetland is categorized as a Category 1 wetland	<input checked="" type="radio"/> NO  Is quantitative rating score <i>greater</i> than the Category 2 scoring threshold ( <i>including</i> any gray zone)? If yes, reevaluate the category of the wetland using the narrative criteria in OAC Rule 3745-1-54(C) and biological and/or functional assessments to determine if the wetland has been under-categorized by the ORAM
Does the quantitative score fall within the scoring range of a Category 1, 2, or 3 wetland?	YES  Wetland is assigned to the appropriate category based on the scoring range	<input checked="" type="radio"/> NO  If the score of the wetland is located within the scoring range for a particular category, the wetland should be assigned to that category. In all instances however, the narrative criteria described in OAC Rule 3745-1-54(C) can be used to clarify or change a categorization based on a quantitative score.
Does the quantitative score fall with the "gray zone" for Category 1 or 2 or Category 2 or 3 wetlands?	YES  Wetland is assigned to the higher of the two categories or assigned to a category based on detailed assessments and the narrative criteria	<input checked="" type="radio"/> NO  Rater has the option of assigning the wetland to the higher of the two categories or to assign a category based on the results of a nonrapid wetland assessment method, e.g. functional assessment, biological assessment, etc, and a consideration of the narrative criteria in OAC rule 3745-1-54(C).
Does the wetland otherwise exhibit <i>moderate</i> OR <i>superior</i> hydrologic OR habitat, OR recreational functions AND the wetland was <i>not</i> categorized as a Category 2 wetland (in the case of moderate functions) or a Category 3 wetland (in the case of superior functions) by this method?	YES  Wetland was undercategorized by this method. A written justification for recategorization should be provided on Background Information Form	<input checked="" type="radio"/> NO  Wetland is assigned to category as determined by the ORAM.  A wetland may be undercategorized using this method, but still exhibit one or more superior functions, e.g. a wetland's biotic communities may be degraded by human activities, but the wetland may still exhibit superior hydrologic functions because of its type, landscape position, size, local or regional significance, etc. In this circumstance, the narrative criteria in OAC Rule 3745-1-54(C)(2) and (3) are controlling, and the under-categorization should be corrected. A written justification with supporting reasons or information for this determination should be provided.

Final Category			
Choose one	<input checked="" type="radio"/> Category 1	<input type="radio"/> Category 2	<input type="radio"/> Category 3

**End of Ohio Rapid Assessment Method for Wetlands.**

## Background Information

<b>Name:</b>	Cymus Chastain		
<b>Date:</b>	5/3/23		
<b>Affiliation:</b>	Stantec Consulting Services, Inc.		
<b>Address:</b>	10200 Alliance Rd. Suite 300, Cincinnati Ohio 45242		
<b>Phone Number:</b>	513-842-9200		
<b>e-mail address:</b>	Cymus.Chastain@stantec.com		
<b>Name of Wetland:</b>	Wetland 2		
<b>Vegetation Communit(ies):</b>	PEM		
<b>HGM Class(es):</b>	Depressional		
<b>Location of Wetland: include map, address, north arrow, landmarks, distances, roads, etc.</b>			
<b>Lat/Long or UTM Coordinate</b>	39.044546, -82.609387		
<b>USGS Quad Name</b>	Jackson, OH		
<b>County</b>	Jackson		
<b>Township</b>	T007N		
<b>Section and Subsection</b>	R014W + 528		
<b>Hydrologic Unit Code</b>	050600020801		
<b>Site/Visit</b>	5/3/23		
<b>National Wetland Inventory Map</b>	N/A		
<b>Ohio Wetland Inventory Map</b>	N/A		
<b>Soil Survey</b>	St: Stental silt loam occasionally flooded, 0.2% slopes		
<b>Delineation report/map</b>	See ecological survey report		

Name of Wetland: <u>Wetland 2</u>	
Wetland Size (acres, hectares):	<u>0.015</u>
Sketch: Include north arrow, relationship with other surface waters, vegetation zones, etc.	
Comments, Narrative Discussion, Justification of Category Changes:	
<p>Final score : 21</p> <p>Category: <u>1</u></p>	

## Scoring Boundary Worksheet

**INSTRUCTIONS.** The initial step in completing the ORAM is to identify the “scoring boundaries” of the wetland being rated. In many instances this determination will be relatively easy and the scoring boundaries will coincide with the “jurisdictional boundaries.” For example, the scoring boundary of an isolated cattail marsh located in the middle of a farm field will likely be the same as that wetland’s jurisdictional boundaries. In other instances, however, the scoring boundary will not be as easily determined. Wetlands that are small or isolated from other surface waters often form large contiguous areas or heterogeneous complexes of wetland and upland. In separating wetlands for scoring purposes, the hydrologic regime of the wetland is the main criterion that should be used. Boundaries between contiguous or connected wetlands should be established where the volume, flow, or velocity of water moving through the wetland changes significantly. *Areas with a high degree of hydrologic interaction should be scored as a single wetland.* In determining a wetland’s scoring boundaries, use the guidelines in the ORAM Manual Section 5.0. In certain instances, it may be difficult to establish the scoring boundary for the wetland being rated. These problem situations include wetlands that form a patchwork on the landscape, wetlands divided by artificial boundaries like property fences, roads, or railroad embankments, wetlands that are contiguous with streams, lakes, or rivers, and estuarine or coastal wetlands. These situations are discussed below, however, it is recommended that Rater contact Ohio EPA, Division of Surface Water, 401/Wetlands Section if there are additional questions or a need for further clarification of the appropriate scoring boundaries of a particular wetland.

#	Steps in properly establishing scoring boundaries	done?	not applicable
<b>Step 1</b>	Identify the wetland area of interest. This may be the site of a proposed impact, a reference site, conservation site, etc.	✓	
<b>Step 2</b>	Identify the locations where there is physical evidence that hydrology changes rapidly. Such evidence includes both natural and human-induced changes including, constrictions caused by berms or dikes, points where the water velocity changes rapidly at rapids or falls, points where significant inflows occur at the confluence of rivers, or other factors that may restrict hydrologic interaction between the wetlands or parts of a single wetland.	✓	
<b>Step 3</b>	Delineate the boundary of the wetland to be rated such that all areas of interest that are contiguous to and within the areas where the hydrology does not change significantly, i.e. areas that have a high degree of hydrologic interaction are included within the scoring boundary.	✓	
<b>Step 4</b>	Determine if artificial boundaries, such as property lines, state lines, roads, railroad embankments, etc., are present. These should not be used to establish scoring boundaries unless they coincide with areas where the hydrologic regime changes.	✓	
<b>Step 5</b>	In all instances, the Rater may enlarge the minimum scoring boundaries discussed here to score together wetlands that could be scored separately.		✓
<b>Step 6</b>	Consult ORAM Manual Section 5.0 for how to establish scoring boundaries for wetlands that form a patchwork on the landscape, divided by artificial boundaries, contiguous to streams, lakes or rivers, or for dual classifications.	✓	

**End of Scoring Boundary Determination. Begin Narrative Rating on next page.**

## Narrative Rating

INSTRUCTIONS. Answer each of the following questions. Questions 1, 2, 3 and 4 should be answered based on information obtained from the site visit or the literature *and* by submitting a Data Services Request to the Ohio Department of Natural Resources, Division of Natural Areas and Preserves, Natural Heritage Data Services, 1889 Fountain Square Court, Building F-1, Columbus, Ohio 43224, 614-265-6453 (phone), 614-265-3096 (fax), <http://www.dnr.state.oh.us/dnap>. The remaining questions are designed to be answered primarily by the results of the site visit. Refer to the User's Manual for descriptions of these wetland types. Note: "Critical habitat" is legally defined in the Endangered Species Act and is the geographic area containing physical or biological features essential to the conservation of a listed species or as an area that may require special management considerations or protection. The Rater should contact the Region 3 Headquarters or the Columbus Ecological Services Office for updates as to whether critical habitat has been designated for other federally listed threatened or endangered species. "Documented" means the wetland is listed in the appropriate State of Ohio database.

#	Question	Circle one	
1	<b>Critical Habitat.</b> Is the wetland in a township, section, or subsection of a United States Geological Survey 7.5 minute Quadrangle that has been designated by the U.S. Fish and Wildlife Service as "critical habitat" for any threatened or endangered plant or animal species? Note: as of January 1, 2001, of the federally listed endangered or threatened species which can be found in Ohio, the Indiana Bat has had critical habitat designated (50 CFR 17.95(a)) and the piping plover has had critical habitat proposed (65 FR 41812 July 6, 2000).	YES  Wetland should be evaluated for possible Category 3 status  Go to Question 2	<u>NO</u>  Go to Question 2
2	<b>Threatened or Endangered Species.</b> Is the wetland known to contain an individual of, or documented occurrences of federal or state-listed threatened or endangered plant or animal species?	YES  Wetland is a Category 3 wetland.  Go to Question 3	<u>NO</u>  Go to Question 3
3	<b>Documented High Quality Wetland.</b> Is the wetland on record in Natural Heritage Database as a high quality wetland?	YES  Wetland is a Category 3 wetland  Go to Question 4	<u>NO</u>  Go to Question 4
4	<b>Significant Breeding or Concentration Area.</b> Does the wetland contain documented regionally significant breeding or nonbreeding waterfowl, neotropical songbird, or shorebird concentration areas?	YES  Wetland is a Category 3 wetland  Go to Question 5	<u>NO</u>  Go to Question 5
5	<b>Category 1 Wetlands.</b> Is the wetland less than 0.5 hectares (1 acre) in size and <b>hydrologically isolated</b> and either 1) comprised of vegetation that is dominated (greater than eighty per cent areal cover) by <i>Phalaris arundinacea</i> , <i>Lythrum salicaria</i> , or <i>Phragmites australis</i> , or 2) an acidic pond created or excavated on mined lands that has little or no vegetation?	YES  Wetland is a Category 1 wetland  Go to Question 6	<u>NO</u>  Go to Question 6
6	<b>Bogs.</b> Is the wetland a peat-accumulating wetland that 1) has no significant inflows or outflows, 2) supports acidophilic mosses, particularly <i>Sphagnum</i> spp., 3) the acidophilic mosses have >30% cover, 4) at least one species from Table 1 is present, and 5) the cover of invasive species (see Table 1) is <25%?	YES  Wetland is a Category 3 wetland  Go to Question 7	<u>NO</u>  Go to Question 7
7	<b>Fens.</b> Is the wetland a carbon accumulating (peat, muck) wetland that is saturated during most of the year, primarily by a discharge of free flowing, mineral rich, ground water with a circumneutral pH (5.5-9.0) and with one or more plant species listed in Table 1 and the cover of invasive species listed in Table 1 is <25%?	YES  Wetland is a Category 3 wetland  Go to Question 8a	<u>NO</u>  Go to Question 8a
8a	<b>"Old Growth Forest."</b> Is the wetland a forested wetland and is the forest characterized by, but not limited to, the following characteristics: overstory canopy trees of great age (exceeding at least 50% of a projected maximum attainable age for a species); little or no evidence of human-caused understory disturbance during the past 80 to 100 years; an all-aged structure and multilayered canopies; aggregations of canopy trees interspersed with canopy gaps; and significant numbers of standing dead snags and downed logs?	YES  Wetland is a Category 3 wetland.  Go to Question 8b	<u>NO</u>  Go to Question 8b

8b	<b>Mature forested wetlands.</b> Is the wetland a forested wetland with 50% or more of the cover of upper forest canopy consisting of deciduous trees with large diameters at breast height (dbh), generally diameters greater than 45cm (17.7in) dbh?	YES  Wetland should be evaluated for possible Category 3 status.  Go to Question 9a	<u>NO</u>  Go to Question 9a
9a	<b>Lake Erie coastal and tributary wetlands.</b> Is the wetland located at an elevation less than 575 feet on the USGS map, adjacent to this elevation, or along a tributary to Lake Erie that is accessible to fish?	YES  Go to Question 9b	<u>NO</u>  Go to Question 10
9b	Does the wetland's hydrology result from measures designed to prevent erosion and the loss of aquatic plants, i.e. the wetland is partially hydrologically restricted from Lake Erie due to lakeward or landward dikes or other hydrological controls?	YES  Wetland should be evaluated for possible Category 3 status  Go to Question 10	NO  Go to Question 9c
9c	Are Lake Erie water levels the wetland's primary hydrological influence, i.e. the wetland is hydrologically unrestricted (no lakeward or upland border alterations), or the wetland can be characterized as an "estuarine" wetland with lake and river influenced hydrology. These include sandbar deposition wetlands, estuarine wetlands, river mouth wetlands, or those dominated by submersed aquatic vegetation.	YES  Go to Question 9d	NO  Go to Question 10
9d	Does the wetland have a predominance of native species within its vegetation communities, although non-native or disturbance tolerant native species can also be present?	YES  Wetland is a Category 3 wetland  Go to Question 10	NO  Go to Question 9e
9e	Does the wetland have a predominance of non-native or disturbance tolerant native plant species within its vegetation communities?	YES  Wetland should be evaluated for possible Category 3 status  Go to Question 10	NO  Go to Question 10
10	<b>Lake Plain Sand Prairies (Oak Openings)</b> Is the wetland located in Lucas, Fulton, Henry, or Wood Counties and can the wetland be characterized by the following description: the wetland has a sandy substrate with interspersed organic matter, a water table often within several inches of the surface, and often with a dominance of the gramineous vegetation listed in Table 1 (woody species may also be present). The Ohio Department of Natural Resources Division of Natural Areas and Preserves can provide assistance in confirming this type of wetland and its quality.	YES  Wetland is a Category 3 wetland.  Go to Question 11	<u>NO</u>  Go to Question 11
11	<b>Relict Wet Prairies.</b> Is the wetland a relict wet prairie community dominated by some or all of the species in Table 1. Extensive prairies were formerly located in the Darby Plains (Madison and Union Counties), Sandusky Plains (Wyandot, Crawford, and Marion Counties), northwest Ohio (e.g. Erie, Huron, Lucas, Wood Counties), and portions of western Ohio Counties (e.g. Darke, Mercer, Miami, Montgomery, Van Wert etc.).	YES  Wetland should be evaluated for possible Category 3 status  Complete Quantitative Rating	<u>NO</u>  Complete Quantitative Rating

**Table 1. Characteristic plant species.**

<b>invasive/exotic spp</b>	<b>fen species</b>	<b>bog species</b>	<b>Oak Opening species</b>	<b>wet prairie species</b>
<i>Lythrum salicaria</i>	<i>Zygadenus elegans</i> var. <i>glaucus</i>	<i>Calla palustris</i>	<i>Carex cryptolepis</i>	<i>Calamagrostis canadensis</i>
<i>Myriophyllum spicatum</i>	<i>Cacalia plantaginea</i>	<i>Carex atlantica</i> var. <i>capillacea</i>	<i>Carex lasiocarpa</i>	<i>Calamagrostis stricta</i>
<i>Najas minor</i>	<i>Carex flava</i>	<i>Carex echinata</i>	<i>Carex stricta</i>	<i>Carex atherodes</i>
<i>Phalaris arundinacea</i>	<i>Carex sterilis</i>	<i>Carex oligosperma</i>	<i>Cladium mariscoides</i>	<i>Carex buxbaumii</i>
<i>Phragmites australis</i>	<i>Carex stricta</i>	<i>Carex trisperma</i>	<i>Calamagrostis stricta</i>	<i>Carex pellita</i>
<i>Potamogeton crispus</i>	<i>Deschampsia caespitosa</i>	<i>Chamaedaphne calyculata</i>	<i>Calamagrostis canadensis</i>	<i>Carex sartwellii</i>
<i>Ranunculus ficaria</i>	<i>Eleocharis rostellata</i>	<i>Decodon verticillatus</i>	<i>Quercus palustris</i>	<i>Gentiana andrewsii</i>
<i>Rhamnus frangula</i>	<i>Eriophorum viridicarinatum</i>	<i>Eriophorum virginicum</i>		<i>Helianthus grosseserratus</i>
<i>Typha angustifolia</i>	<i>Gentianopsis</i> spp.	<i>Larix laricina</i>		<i>Liatris spicata</i>
<i>Typha xglauca</i>	<i>Lobelia kalmii</i>	<i>Nemopanthus mucronatus</i>		<i>Lysimachia quadriflora</i>
	<i>Parnassia glauca</i>	<i>Scheuchzeria palustris</i>		<i>Lythrum alatum</i>
	<i>Potentilla fruticosa</i>	<i>Sphagnum</i> spp.		<i>Pycnanthemum virginianum</i>
	<i>Rhamnus alnifolia</i>	<i>Vaccinium macrocarpon</i>		<i>Silphium terebinthinaceum</i>
	<i>Rhynchospora capillacea</i>	<i>Vaccinium corymbosum</i>		<i>Sorghastrum nutans</i>
	<i>Salix candida</i>	<i>Vaccinium oxycoccus</i>		<i>Spartina pectinata</i>
	<i>Salix myricoides</i>	<i>Woodwardia virginica</i>		<i>Solidago riddellii</i>
	<i>Salix serissima</i>	<i>Xyris difformis</i>		
	<i>Solidago ohioensis</i>			
	<i>Tofieldia glutinosa</i>			
	<i>Triglochin maritimum</i>			
	<i>Triglochin palustre</i>			

**End of Narrative Rating. Begin Quantitative Rating on next page.**

<b>Site:</b> <u>Wetland 2</u>	<b>Rater(s):</b> <u>Cyrus Chasfain</u>	<b>Date:</b> <u>5/3/23</u>
-------------------------------	----------------------------------------	----------------------------

0	0
max 6 pts.	subtotal

### Metric 1. Wetland Area (size).

Select one size class and assign score.

- ☐ >50 acres (>20.2ha) (6 pts)
- ☐ 25 to <50 acres (10.1 to <20.2ha) (5 pts)
- ☐ 10 to <25 acres (4 to <10.1ha) (4 pts)
- ☐ 3 to <10 acres (1.2 to <4ha) (3 pts)
- ☐ 0.3 to <3 acres (0.12 to <1.2ha) (2pts)
- ☐ 0.1 to <0.3 acres (0.04 to <0.12ha) (1 pt)
- ☒ <0.1 acres (0.04ha) (0 pts)

2	2
max 14 pts.	subtotal

### Metric 2. Upland buffers and surrounding land use.

2a. Calculate average buffer width. Select only one and assign score. Do not double check.

- ☐ WIDE. Buffers average 50m (164ft) or more around wetland perimeter (7)
- ☐ MEDIUM. Buffers average 25m to <50m (82 to <164ft) around wetland perimeter (4)
- ☒ NARROW. Buffers average 10m to <25m (32ft to <82ft) around wetland perimeter (1)
- ☐ VERY NARROW. Buffers average <10m (<32ft) around wetland perimeter (0)

2b. Intensity of surrounding land use. Select one or double check and average.

- ☐ VERY LOW. 2nd growth or older forest, prairie, savannah, wildlife area, etc. (7)
- ☐ LOW. Old field (>10 years), shrub land, young second growth forest. (5)
- ☐ MODERATELY HIGH. Residential, fenced pasture, park, conservation tillage, new fallow field. (3)
- ☒ HIGH. Urban, industrial, open pasture, row cropping, mining, construction. (1)

11	13
max 30 pts.	subtotal

### Metric 3. Hydrology.

3a. Sources of Water. Score all that apply.

- ☐ High pH groundwater (5)
- ☐ Other groundwater (3)
- ☒ Precipitation (1)
- ☒ Seasonal/Intermittent surface water (3)
- ☐ Perennial surface water (lake or stream) (5)

3c. Maximum water depth. Select only one and assign score.

- ☐ >0.7 (27.6in) (3)
- ☐ 0.4 to 0.7m (15.7 to 27.6in) (2)
- ☒ <0.4m (<15.7in) (1)

3e. Modifications to natural hydrologic regime. Score one or double check and average.

- ☐ None or none apparent (12)
- ☐ Recovered (7)
- ☒ Recovering (3)
- ☐ Recent or no recovery (1)

3b. Connectivity. Score all that apply.

- ☐ 100 year floodplain (1)
- ☒ Between stream/lake and other human use (1)
- ☐ Part of wetland/upland (e.g. forest), complex (1)
- ☐ Part of riparian or upland corridor (1)

3d. Duration inundation/saturation. Score one or dbl check.

- ☐ Semi- to permanently inundated/saturated (4)
- ☐ Regularly inundated/saturated (3)
- ☒ Seasonally inundated (2)
- ☐ Seasonally saturated in upper 30cm (12in) (1)

Check all disturbances observed	
<input type="checkbox"/> ditch <input type="checkbox"/> tile <input type="checkbox"/> dike <input type="checkbox"/> weir <input type="checkbox"/> stormwater input	<input type="checkbox"/> point source (nonstormwater) <input type="checkbox"/> filling/grading <input type="checkbox"/> road bed/RR track <input type="checkbox"/> dredging <input type="checkbox"/> other

9	22
max 20 pts.	subtotal

### Metric 4. Habitat Alteration and Development.

4a. Substrate disturbance. Score one or double check and average.

- ☐ None or none apparent (4)
- ☒ Recovered (3)
- ☐ Recovering (2)
- ☐ Recent or no recovery (1)

4b. Habitat development. Select only one and assign score.

- ☐ Excellent (7)
- ☐ Very good (6)
- ☐ Good (5)
- ☐ Moderately good (4)
- ☒ Fair (3)
- ☐ Poor to fair (2)
- ☐ Poor (1)

4c. Habitat alteration. Score one or double check and average.

- ☐ None or none apparent (9)
- ☐ Recovered (6)
- ☒ Recovering (3)
- ☐ Recent or no recovery (1)

Check all disturbances observed	
<input checked="" type="checkbox"/> mowing <input type="checkbox"/> grazing <input type="checkbox"/> clearcutting <input type="checkbox"/> selective cutting <input type="checkbox"/> woody debris removal <input type="checkbox"/> toxic pollutants	<input type="checkbox"/> shrub/sapling removal <input type="checkbox"/> herbaceous/aquatic bed removal <input type="checkbox"/> sedimentation <input type="checkbox"/> dredging <input type="checkbox"/> farming <input type="checkbox"/> nutrient enrichment

22
subtotal this page

<b>Site:</b> <u>Wetland 2</u>	<b>Rater(s):</b> <u>Cyrus Chastain</u>	<b>Date:</b> <u>5/3/23</u>
-------------------------------	----------------------------------------	----------------------------

22

subtotal first page

0	22
max 10 pts.	subtotal

## Metric 5. Special Wetlands.

Check all that apply and score as indicated

- ☐ Bog (10)
- ☐ Fen (10)
- ☐ Old growth forest (10)
- ☐ Mature forested wetland (5)
- ☐ Lake Erie coastal/tributary wetland-unrestricted hydrology (10)
- ☐ Lake Erie coastal/tributary wetland-restricted hydrology (5)
- ☐ Lake Plain Sand Prairies (Oak Openings) (10)
- ☐ Relict Wet Prairies (10)
- ☐ Known occurrence state/federal threatened or endangered species (10)
- ☐ Significant migratory songbird/water fowl habitat or usage (10)
- ☐ Category 1 Wetland. See Question 1 Qualitative Rating (-10)

-1	21
max 20 pts.	subtotal

## Metric 6. Plant communities, interspersions, microtopography.

### 6a. Wetland Vegetation Communities.

Score all present using 0 to 3 scale.

- ☐ Aquatic bed
- ☐ Emergent
- ☐ Shrub
- ☐ Forest
- ☐ Mudflats
- ☐ Open water
- ☐ Other

### 6b. horizontal (plan view) Interspersions.

Select only one.

- ☐ High (5)
- ☐ Moderately high (4)
- ☐ Moderate (3)
- ☐ Moderately low (2)
- ☒ Low (1)
- ☐ None (0)

### 6c. Coverage of invasive plants. Refer to Table 1 ORAM long form for list. Add or deduct points for coverage

- ☐ Extensive >75% cover (-5)
- ☒ Moderate 25-75% cover (-3)
- ☐ Sparse 5-25% cover (-1)
- ☐ Nearly absent <5% cover (0)
- ☐ Absent (1)

### 6d. Microtopography.

Score all present using 0 to 3 scale.

- ☐ Vegetated hummocks/tussucks
- ☐ Coarse woody debris >15cm (6in)
- ☐ Standing dead >25cm (10in) dbh
- ☐ Amphibian breeding pools

### Vegetation Community Cover Scale

0	Absent or comprises <0.1ha (0.2471 acres) contiguous area
1	Present and either comprises small part of wetland's vegetation and is of moderate quality, or comprises a significant part but is of low quality
2	Present and either comprises significant part of wetland's vegetation and is of moderate quality or comprises a small part and is of high quality
3	Present and comprises significant part, or more, of wetland's vegetation and is of high quality

### Narrative Description of Vegetation Quality

low	Low spp diversity and/or predominance of nonnative or disturbance tolerant native species
mod	Native spp are dominant component of the vegetation, although nonnative and/or disturbance tolerant native spp can also be present, and species diversity moderate to moderately high, but generally w/o presence of rare threatened or endangered spp
high	A predominance of native species, with nonnative spp and/or disturbance tolerant native spp absent or virtually absent, and high spp diversity and often, but not always, the presence of rare, threatened, or endangered spp

### Mudflat and Open Water Class Quality

0	Absent <0.1ha (0.247 acres)
1	Low 0.1 to <1ha (0.247 to 2.47 acres)
2	Moderate 1 to <4ha (2.47 to 9.88 acres)
3	High 4ha (9.88 acres) or more

### Microtopography Cover Scale

0	Absent
1	Present very small amounts or if more common of marginal quality
2	Present in moderate amounts, but not of highest quality or in small amounts of highest quality
3	Present in moderate or greater amounts and of highest quality

21

**End of Quantitative Rating. Complete Categorization Worksheets.**

## ORAM Summary Worksheet

		circle answer or insert score	Result
Narrative Rating	Question 1 Critical Habitat	YES <u>NO</u>	If yes, Category 3.
	Question 2. Threatened or Endangered Species	YES <u>NO</u>	If yes, Category 3.
	Question 3. High Quality Natural Wetland	YES <u>NO</u>	If yes, Category 3.
	Question 4. Significant bird habitat	YES <u>NO</u>	If yes, Category 3.
	Question 5. Category 1 Wetlands	YES <u>NO</u>	If yes, Category 1.
	Question 6. Bogs	YES <u>NO</u>	If yes, Category 3.
	Question 7. Fens	YES <u>NO</u>	If yes, Category 3.
	Question 8a. Old Growth Forest	YES <u>NO</u>	If yes, Category 3.
	Question 8b. Mature Forested Wetland	YES <u>NO</u>	If yes, evaluate for Category 3; may also be 1 or 2.
	Question 9b. Lake Erie Wetlands - Restricted	YES <u>NO</u>	If yes, evaluate for Category 3; may also be 1 or 2.
	Question 9d. Lake Erie Wetlands - Unrestricted with native plants	YES <u>NO</u>	If yes, Category 3
	Question 9e. Lake Erie Wetlands - Unrestricted with invasive plants	YES <u>NO</u>	If yes, evaluate for Category 3; may also be 1 or 2.
Question 10. Oak Openings	YES <u>NO</u>	If yes, Category 3	
Question 11. Relict Wet Prairies	YES <u>NO</u>	If yes, evaluate for Category 3; may also be 1 or 2.	
Quantitative Rating	Metric 1. Size	0	
	Metric 2. Buffers and surrounding land use	2	
	Metric 3. Hydrology	11	
	Metric 4. Habitat	9	
	Metric 5. Special Wetland Communities	0	
	Metric 6. Plant communities, interspersed, microtopography	-1	
	TOTAL SCORE	21	Category based on score breakpoints <i>Category 1</i>

**Complete Wetland Categorization Worksheet.**

## Wetland Categorization Worksheet

Choices	Circle one		Evaluation of Categorization Result of ORAM
Did you answer "Yes" to any of the following questions:  Narrative Rating Nos. 2, 3, 4, 6, 7, 8a, 9d, 10	YES  Wetland is categorized as a Category 3 wetland	<input checked="" type="radio"/> NO	Is quantitative rating score <i>less</i> than the Category 2 scoring threshold ( <i>excluding</i> gray zone)? If yes, reevaluate the category of the wetland using the narrative criteria in OAC Rule 3745-1-54(C) and biological and/or functional assessments to determine if the wetland has been over-categorized by the ORAM
Did you answer "Yes" to any of the following questions:  Narrative Rating Nos. 1, 8b, 9b, 9e, 11	YES  Wetland should be evaluated for possible Category 3 status	<input checked="" type="radio"/> NO	Evaluate the wetland using the 1) narrative criteria in OAC Rule 3745-1-54(C) and 2) the quantitative rating score. If the wetland is determined to be a Category 3 wetland using either of these, it should be categorized as a Category 3 wetland. Detailed biological and/or functional assessments <i>may</i> also be used to determine the wetland's <i>category</i> .
Did you answer "Yes" to  Narrative Rating No. 5	YES  Wetland is categorized as a Category 1 wetland	<input checked="" type="radio"/> NO	Is quantitative rating score <i>greater</i> than the Category 2 scoring threshold ( <i>including</i> any gray zone)? If yes, reevaluate the category of the wetland using the narrative criteria in OAC Rule 3745-1-54(C) and biological and/or functional assessments to determine if the wetland has been under-categorized by the ORAM
Does the quantitative score fall within the scoring range of a Category 1, 2, or 3 wetland?	YES  Wetland is assigned to the appropriate category based on the scoring range	<input checked="" type="radio"/> NO	If the score of the wetland is located within the scoring range for a particular category, the wetland should be assigned to that category. In all instances however, the narrative criteria described in OAC Rule 3745-1-54(C) can be used to clarify or change a categorization based on a quantitative score.
Does the quantitative score fall with the "gray zone" for Category 1 or 2 or Category 2 or 3 wetlands?	YES  Wetland is assigned to the higher of the two categories or assigned to a category based on detailed assessments and the narrative criteria	<input checked="" type="radio"/> NO	Rater has the option of assigning the wetland to the higher of the two categories or to assign a category based on the results of a nonrapid wetland assessment method, e.g. functional assessment, biological assessment, etc, and a consideration of the narrative criteria in OAC rule 3745-1-54(C).
Does the wetland otherwise exhibit <i>moderate OR superior</i> hydrologic OR habitat, OR recreational functions AND the wetland was <i>not</i> categorized as a Category 2 wetland (in the case of moderate functions) or a Category 3 wetland (in the case of superior functions) by this method?	YES  Wetland was undercategorized by this method. A written justification for recategorization should be provided on Background Information Form	<input checked="" type="radio"/> NO  Wetland is assigned to category as determined by the ORAM.	A wetland may be undercategorized using this method, but still exhibit one or more superior functions, e.g. a wetland's biotic communities may be degraded by human activities, but the wetland may still exhibit superior hydrologic functions because of its type, landscape position, size, local or regional significance, etc. In this circumstance, the narrative criteria in OAC Rule 3745-1-54(C)(2) and (3) are controlling, and the under-categorization should be corrected. A written justification with supporting reasons or information for this determination should be provided.

Final Category			
Choose one	<input checked="" type="radio"/> Category 1	<input type="radio"/> Category 2	<input type="radio"/> Category 3

**End of Ohio Rapid Assessment Method for Wetlands.**

Data Forms  
July 20, 2023

## D.3 HHEI/QHEI DATA FORMS

Stream &amp; Location: Stream 1/Pattonsville Switch Line Extension Project

RM: Date: 01/03/06 23

C. Chastain/A. Kwolek

Scorers Full Name &amp; Affiliation: Stream 1

River Code: STORET #:

Lat/Long: 39.041733 182.609625

Office verified location ☐1] SUBSTRATE Check ONLY Two substrate TYPE BOXES;  
estimate % or note every type present

Check ONE (Or 2 &amp; average)

BEST TYPES	POOL RIFFLE	OTHER TYPES	POOL RIFFLE
<input type="checkbox"/> BLDR /SLABS [10]	<input type="checkbox"/>	<input type="checkbox"/> HARDPAN [4]	<input checked="" type="checkbox"/>
<input type="checkbox"/> BOULDER [9]	<input type="checkbox"/>	<input type="checkbox"/> DETRITUS [3]	<input type="checkbox"/>
<input checked="" type="checkbox"/> COBBLE [8]	<input checked="" type="checkbox"/>	<input type="checkbox"/> MUCK [2]	<input type="checkbox"/>
<input checked="" type="checkbox"/> GRAVEL [7]	<input checked="" type="checkbox"/>	<input type="checkbox"/> SILT [2]	<input checked="" type="checkbox"/>
<input type="checkbox"/> SAND [6]	<input checked="" type="checkbox"/>	<input type="checkbox"/> ARTIFICIAL [0]	<input type="checkbox"/>
<input type="checkbox"/> BEDROCK [5]	<input type="checkbox"/>		

ORIGIN

☐ LIMESTONE [1]

☐ TILLS [1]

☐ WETLANDS [0]

☒ HARDPAN [0]

☐ SANDSTONE [0]

☐ RIP/RAP [0]

☐ LACUSTURINE [0]

☐ SHALE [-1]

☐ COAL FINES [-2]

QUALITY

☐ HEAVY [-2]

☒ MODERATE [-1]

☐ NORMAL [0]

☐ FREE [1]

☐ EXTENSIVE [-2]

☒ MODERATE [-1]

☐ NORMAL [0]

☐ NONE [1]

NUMBER OF BEST TYPES: ☐ 4 or more [2] ☒ 3 or less [0]

(Score natural substrates; ignore sludge from point-sources)

Comments

2] INSTREAM COVER Indicate presence 0 to 3: 0-Absent; 1-Very small amounts or if more common of marginal quality; 2-Moderate amounts, but not of highest quality or in small amounts of highest quality; 3-Highest quality in moderate or greater amounts (e.g., very large boulders in deep or fast water, large diameter log that is stable, well developed rootwad in deep / fast water, or deep, well-defined, functional pools.

AMOUNT

Check ONE (Or 2 &amp; average)

☐ UNDERCUT BANKS [1]

☐ OVERHANGING VEGETATION [1]

☐ SHALLOWS (IN SLOW WATER) [1]

☐ ROOTMATS [1]

☐ POOLS > 70cm [2]

☐ ROOTWADS [1]

☐ BOULDERS [1]

☐ OXBOWS, BACKWATERS [1]

☐ AQUATIC MACROPHYTES [1]

☐ LOGS OR WOODY DEBRIS [1]

☐ EXTENSIVE >75% [11]

☒ MODERATE 25-75% [7]

☐ SPARSE 5-<25% [3]

☐ NEARLY ABSENT <5% [1]

Comments

Cover  
Maximum  
20

3] CHANNEL MORPHOLOGY Check ONE in each category (Or 2 &amp; average)

SINUOSITY	DEVELOPMENT	CHANNELIZATION	STABILITY
<input type="checkbox"/> HIGH [4]	<input type="checkbox"/> EXCELLENT [7]	<input type="checkbox"/> NONE [6]	<input type="checkbox"/> HIGH [3]
<input checked="" type="checkbox"/> MODERATE [3]	<input checked="" type="checkbox"/> GOOD [5]	<input checked="" type="checkbox"/> RECOVERED [4]	<input checked="" type="checkbox"/> MODERATE [2]
<input type="checkbox"/> LOW [2]	<input type="checkbox"/> FAIR [3]	<input type="checkbox"/> RECOVERING [3]	<input type="checkbox"/> LOW [1]
<input type="checkbox"/> NONE [1]	<input type="checkbox"/> POOR [1]	<input type="checkbox"/> RECENT OR NO RECOVERY [1]	

Comments

Channel  
Maximum  
20

4] BANK EROSION AND RIPARIAN ZONE Check ONE in each category for EACH BANK (Or 2 per bank &amp; average)

EROSION	RIPARIAN WIDTH	FLOOD PLAIN QUALITY	CONSERVATION TILLAGE [1]
<input type="checkbox"/> NONE / LITTLE [3]	<input checked="" type="checkbox"/> WIDE > 50m [4]	<input checked="" type="checkbox"/> FOREST, SWAMP [3]	<input checked="" type="checkbox"/> URBAN OR INDUSTRIAL [0]
<input type="checkbox"/> MODERATE [2]	<input type="checkbox"/> MODERATE 10-50m [3]	<input type="checkbox"/> SHRUB OR OLD FIELD [2]	<input type="checkbox"/> MINING / CONSTRUCTION [0]
<input checked="" type="checkbox"/> HEAVY / SEVERE [1]	<input type="checkbox"/> NARROW 5-10m [2]	<input type="checkbox"/> RESIDENTIAL, PARK, NEW FIELD [1]	
	<input type="checkbox"/> VERY NARROW < 5m [1]	<input type="checkbox"/> FENCED PASTURE [1]	
	<input checked="" type="checkbox"/> NONE [0]	<input type="checkbox"/> OPEN PASTURE, ROWCROP [0]	

Comments

Indicate predominant land use(s) past 100m riparian.

Riparian  
Maximum  
10

5] POOL / GLIDE AND RIFFLE / RUN QUALITY

MAXIMUM DEPTH

CHANNEL WIDTH

CURRENT VELOCITY

Check ONE (ONLY!)

Check ONE (Or 2 &amp; average)

Check ALL that apply

☐ > 1m [6]

☐ 0.7-<1m [4]

☒ 0.4-<0.7m [2]

☐ 0.2-<0.4m [1]

☐ < 0.2m [0]

☒ POOL WIDTH > RIFFLE WIDTH [2]

☐ POOL WIDTH = RIFFLE WIDTH [1]

☐ POOL WIDTH > RIFFLE WIDTH [0]

☐ TORRENTIAL [-1]

☐ VERY FAST [1]

☐ FAST [1]

☒ MODERATE [1]

☐ SLOW [1]

☐ INTERSTITIAL [-1]

☐ INTERMITTENT [-2]

☐ EDDIES [1]

Indicate for reach - pools and riffles.

Recreation Potential

Primary Contact

Secondary Contact

(circle one and comment on back)

Comments

Pool /  
Current  
Maximum  
12

Indicate for functional riffles; Best areas must be large enough to support a population of riffle-obligate species:

Check ONE (Or 2 &amp; average).

☐ NO RIFFLE [metric=0]

RIFFLE DEPTH	RUN DEPTH	RIFFLE / RUN SUBSTRATE	RIFFLE / RUN EMBEDDEDNESS
<input type="checkbox"/> BEST AREAS > 10cm [2]	<input type="checkbox"/> MAXIMUM > 50cm [2]	<input type="checkbox"/> STABLE (e.g., Cobble, Boulder) [2]	<input type="checkbox"/> NONE [2]
<input checked="" type="checkbox"/> BEST AREAS 5-10cm [1]	<input checked="" type="checkbox"/> MAXIMUM < 50cm [1]	<input checked="" type="checkbox"/> MOD. STABLE (e.g., Large Gravel) [1]	<input checked="" type="checkbox"/> LOW [1]
<input type="checkbox"/> BEST AREAS < 5cm [metric=0]		<input type="checkbox"/> UNSTABLE (e.g., Fine Gravel, Sand) [0]	<input type="checkbox"/> MODERATE [0]
			<input type="checkbox"/> EXTENSIVE [-1]

Comments

Riffle /  
Run  
Maximum  
8

6] GRADIENT (57 ft/mi)

DRAINAGE AREA (2.5 mi<sup>2</sup>)

☐ VERY LOW - LOW [2-4]

☐ MODERATE [6-10]

☒ HIGH - VERY HIGH [10-6]

%POOL: 25 %GLIDE: 20

%RUN: 20 %RIFFLE: 35

Gradient  
Maximum  
10

# A) SAMPLED REACH

Check ALL that apply

Temp: 11.1°C pH: 4.3

## METHOD

## STAGE

- ☐ BOAT  
☒ WADE  
☐ L. LINE  
☐ OTHER

- 1st-sample pass- 2nd  
☐ HIGH  
☐ UP  
☒ NORMAL  
☐ LOW  
☐ DRY

## DISTANCE

- ☐ 0.5 Km  
☒ 0.2 Km  
☐ 0.15 Km  
☐ 0.12 Km  
☐ OTHER

## CLARITY

- 1st --sample pass-- 2nd  
☐ < 20 cm  
☐ 20-<40 cm  
☐ 40-70 cm  
☒ > 70 cm/ CTB  
☐ SECCHI DEPTH

meters

## CANOPY

- ☐ > 85%- OPEN  
☐ 55%-<85%  
☒ 30%-<55%  
☐ 10%-<30%  
☐ <10%- CLOSED

## C) RECREATION

AREA DEPTH  
 POOL ☐ >100ft<sup>2</sup> ☐ >3ft

## B) AESTHETICS

- ☐ NUISANCE ALGAE  
☐ INVASIVE MACROPHYTES  
☐ EXCESS TURBIDITY  
☐ DISCOLORATION  
☐ FOAM / SCUM  
☐ OIL SHEEN  
☐ TRASH / LITTER  
☐ NUISANCE ODOR  
☐ SLUDGE DEPOSITS  
☐ CSOs/SSOs/OUTFALLS

## D) MAINTENANCE

- PUBLIC / PRIVATE / BOTH / NA  
 ACTIVE / HISTORIC / BOTH / NA  
 YOUNG-SUCCESSION-OLD  
 SPRAY / SNAG / REMOVED  
 MODIFIED / DIPPED OUT / NA  
☒ LEVEED / ONE SIDED  
 RELOCATED / CUTOFFS  
 MOVING-BEDLOAD-STABLE  
 ARMoured / SLUMPS  
 ISLANDS / SCoured  
 IMPOUNDED / DESICCATED  
 FLOOD CONTROL / DRAINAGE

Circle some & COMMENT

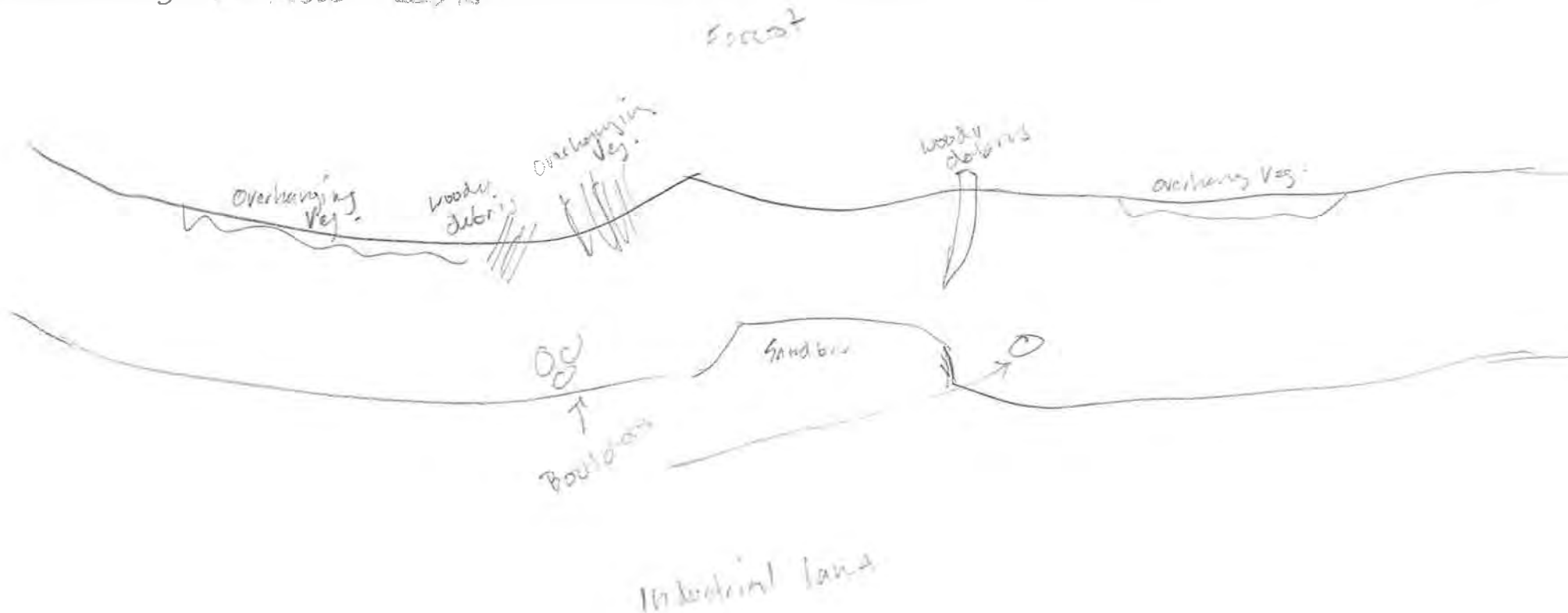
## E) ISSUES

- WWTP / CSO / NPDES / INDUSTRY  
 HARDENED / URBAN / DIRT&GRIME  
 CONTAMINATED / LANDFILL  
 BMPs-CONSTRUCTION-SEDIMENT  
 LOGGING / IRRIGATION / COOLING  
 BANK / EROSION / SURFACE  
☒ FALSE BANK / MANURE / LAGOON  
 WASH H<sub>2</sub>O / TILE / H<sub>2</sub>O TABLE  
 ACID / MINE / QUARRY / FLOW  
 NATURAL / WETLAND / STAGNANT  
 PARK / GOLF / LAWN / HOME  
 ATMOSPHERE / DATA PAUCITY

## F) MEASUREMENTS

- $\bar{x}$  width 17'  
 $\bar{x}$  depth 9'  
 max. depth 15'  
 $\bar{x}$  bankfull width 4'  
 bankfull  $\bar{x}$  depth 11'  
 W/D ratio  
 bankfull max. depth  
 floodprone x<sup>2</sup> width  
 entrench. ratio  
 Legacy Tree.

Stream Drawing: ← Flow → N



502



# Headwater Habitat Evaluation Index Field Form

HHEI Score (sum of metrics 1+2+3)

33

SITE NAME/LOCATION Pattonsville Switch Line Extension Project  
SITE NUMBER stream 2 RIVER BASIN Scioto RIVER CODE --- DRAINAGE AREA (mi<sup>2</sup>) 71  
LENGTH OF STREAM REACH (ft) 399 LAT 39.044265 LONG -82.603467 RIVER MILE ---  
DATE 5/3/23 SCORER ce COMMENTS Intermittent

NOTE: Complete All Items On This Form - Refer to "Headwater Habitat Evaluation Index Field Manual" for Instructions

STREAM CHANNEL MODIFICATIONS: ☐ NONE / NATURAL CHANNEL ☐ RECOVERED ☒ RECOVERING ☐ RECENT OR NO RECOVERY

<b>1. SUBSTRATE</b> (Estimate percent of every type present). Check ONLY two predominant substrate TYPE boxes (Max of 32). Add total number of significant substrate types found (Max of 8). Final metric score is sum of boxes A & B.		<b>HHEI Metric Points</b> Substrate Max = 40 <div>13</div> A + B		
<b>TYPE</b>	<b>PERCENT</b>		<b>TYPE</b>	<b>PERCENT</b>
<input type="checkbox"/> BLDG SLABS [16 pts]	---		<input checked="" type="checkbox"/> SILT [3 pt]	20
<input type="checkbox"/> BOULDER (>256 mm) [16 pts]	---		<input type="checkbox"/> LEAF PACK/WOODY DEBRIS [3 pts]	---
<input type="checkbox"/> BEDROCK [16 pts]	---	<input type="checkbox"/> FINE DETRITUS [3 pts]	---	
<input type="checkbox"/> COBBLE (65-256 mm) [12 pts]	20	<input type="checkbox"/> CLAY or HARDPAN [0 pt]	---	
<input type="checkbox"/> GRAVEL (2-64 mm) [9 pts]	30	<input type="checkbox"/> MUCK [0 pts]	---	
<input checked="" type="checkbox"/> SAND (<2 mm) [6 pts]	30	<input type="checkbox"/> ARTIFICIAL [3 pts]	---	
Total of Percentages of Bldg Slabs, Boulder, Cobble, Bedrock <u>10</u>		(A) <u>9</u>	(B) <u>4</u>	
SCORE OF TWO MOST PREDOMINATE SUBSTRATE TYPES:		TOTAL NUMBER OF SUBSTRATE TYPES:		
<b>2. Maximum Pool Depth</b> (Measure the maximum pool depth within the 61 meter (200 feet) evaluation reach at the time of evaluation. Avoid plunge pools from road culverts or storm water pipes) (Check ONLY one box):		<b>Pool Depth</b> Max = 30 <div>15</div>		
<input type="checkbox"/> > 30 centimeters [20 pts]	<input checked="" type="checkbox"/> 5 cm - 10 cm [15 pts]			
<input type="checkbox"/> > 22.5 - 30 cm [30 pts]	<input type="checkbox"/> < 5 cm [5 pts]			
<input type="checkbox"/> > 10 - 22.5 cm [25 pts]	<input type="checkbox"/> NO WATER OR MOIST CHANNEL [0 pts]			
COMMENTS		MAXIMUM POOL DEPTH (centimeters): <u>15</u>		
<b>3. BANK FULL WIDTH</b> (Measured as the average of 3 - 4 measurements) (Check ONLY one box):		<b>Bankfull Width</b> Max = 30 <div>5</div>		
<input type="checkbox"/> > 4.0 meters (> 13') [30 pts]	<input type="checkbox"/> > 1.0 m - 1.5 m (> 3' 3" - 4' 8") [15 pts]			
<input type="checkbox"/> > 3.0 m - 4.0 m (> 9' 7" - 13') [25 pts]	<input checked="" type="checkbox"/> ≤ 1.0 m (≤ 3' 3") [5 pts]			
<input type="checkbox"/> > 1.5 m - 3.0 m (> 4' 8" - 9' 7") [20 pts]				
COMMENTS <u>DNWm 3' W 8" D</u> <u>10B: 3' W 1' D</u>		AVERAGE BANKFULL WIDTH (meters) <u>0.6</u>		

This information must also be completed

RIPARIAN ZONE AND FLOODPLAIN QUALITY \* NOTE: River Left (L) and Right (R) as looking downstream \*

RIPARIAN WIDTH (Per Bank)		FLOODPLAIN QUALITY (Most Predominant per Bank)	
L	R	L	R
<input type="checkbox"/>	<input type="checkbox"/>	<input type="checkbox"/>	<input type="checkbox"/>
<input type="checkbox"/>	<input type="checkbox"/>	<input type="checkbox"/>	<input type="checkbox"/>
<input type="checkbox"/>	<input type="checkbox"/>	<input type="checkbox"/>	<input type="checkbox"/>
<input checked="" type="checkbox"/>	<input checked="" type="checkbox"/>	<input checked="" type="checkbox"/>	<input checked="" type="checkbox"/>

COMMENTS

FLOW REGIME (At Time of Evaluation) (Check ONLY one box):

<input checked="" type="checkbox"/> Stream Flowing	<input type="checkbox"/> Moist Channel, isolated pools, no flow (intermittent)
<input type="checkbox"/> Subsurface flow with isolated pools (interstitial)	<input type="checkbox"/> Dry channel, no water (ephemeral)

COMMENTS

SINUOSITY (Number of bends per 61 m (200 ft) of channel) (Check ONLY one box):

<input type="checkbox"/> None	<input checked="" type="checkbox"/> 1.0	<input type="checkbox"/> 2.0	<input type="checkbox"/> 3.0
<input type="checkbox"/> 0.5	<input type="checkbox"/> 1.5	<input type="checkbox"/> 2.5	<input type="checkbox"/> >3

STREAM GRADIENT ESTIMATE

<input type="checkbox"/> Flat (0.5 ft/100 ft)	<input type="checkbox"/> Flat to Moderate	<input checked="" type="checkbox"/> Moderate (2 ft/100 ft)	<input type="checkbox"/> Moderate to Severe	<input type="checkbox"/> Severe (10 ft/100 ft)
-----------------------------------------------	-------------------------------------------	------------------------------------------------------------	---------------------------------------------	------------------------------------------------

**ADDITIONAL STREAM INFORMATION (This Information Must Also be Completed)**

QHEI PERFORMED? ☐ Yes ☒ No QHEI Score \_\_\_\_\_ (If Yes, Attach Completed QHEI form)

**DOWNSTREAM DESIGNATED USE(S)**

☒ WWH Name: Salt Lick Creek Distance from Evaluated Stream ~ 0.6 mi  
☐ CWH Name: \_\_\_\_\_ Distance from Evaluated Stream \_\_\_\_\_  
☐ EWH Name: \_\_\_\_\_ Distance from Evaluated Stream \_\_\_\_\_

**MAPPING: ATTACH COPIES OF MAPS, INCLUDING THE ENTIRE WATERSHED AREA. CLEARLY MARK THE SITE LOCATION.**

USGS Quadrangle Name: Jackson NRCS Soil Map Page: ✓ NRCS Soil Map Stream Order: ✓  
County: Jackson Township/City: Jackson, OH

**MISCELLANEOUS**

Base Flow Conditions? (Y/N): Y Date of last precipitation: 5/2/23 Quantity: 0.14 in

Photo-documentation Notes: \_\_\_\_\_

Elevated Turbidity? (Y/N): Y Canopy (% open): 100

Were samples collected for water chemistry? (Y/N): N Lab Sample # or ID (attach results): \_\_\_\_\_

Field Measures: Temp (°C) 11.9 Dissolved Oxygen (mg/l) ✓ pH (S.U.) 7.9 Conductivity (umhos/cm) ✓

Is the sampling reach representative of the stream (Y/N) Y If not, explain: \_\_\_\_\_

Additional comments/description of pollution impacts: Drainage on an electrical substation site

**BIOLOGICAL OBSERVATIONS**

(Record all observations below)

Fish Observed? (Y/N) N Species observed (if known): \_\_\_\_\_

Frogs or Tadpoles Observed? (Y/N) N Species observed (if known): \_\_\_\_\_

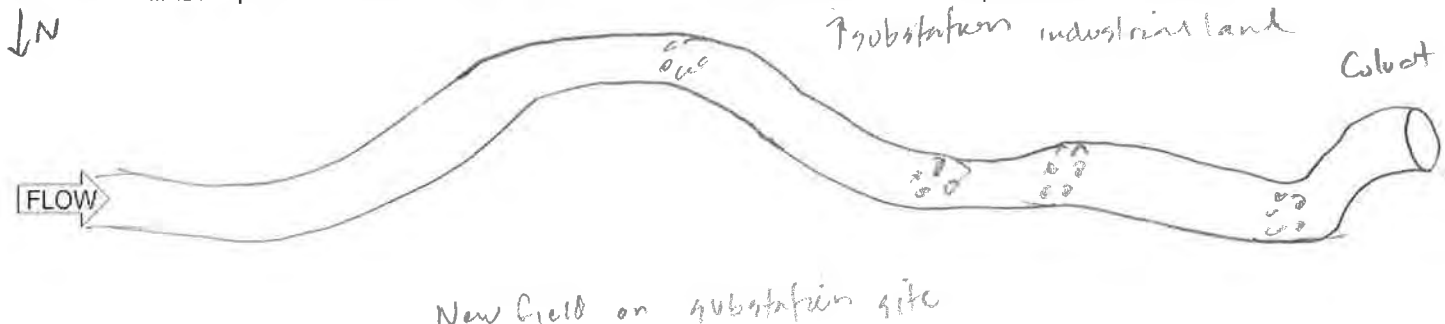
Salamanders Observed? (Y/N) N Species observed (if known): \_\_\_\_\_

Aquatic Macroinvertebrates Observed? (Y/N) N Species observed (if known): \_\_\_\_\_

Comments Regarding Biology: \_\_\_\_\_

**DRAWING AND NARRATIVE DESCRIPTION OF STREAM REACH (This must be completed)**

Include important landmarks and other features of interest for site evaluation and a narrative description of the stream's location





# Headwater Habitat Evaluation Index Field Form

HHEI Score (sum of metrics 1+2+3)

26

SITE NAME/LOCATION Pattonsville Switch Line Extension Project

SITE NUMBER Stream 3 RIVER BASIN Scioto RIVER CODE        DRAINAGE AREA (mi<sup>2</sup>) 4.1

LENGTH OF STREAM REACH (ft) 1963 LAT 39.044733 LONG -92.609685 RIVER MILE       

DATE 5/3/23 SCORER CC COMMENTS Ephemeral

NOTE: Complete All Items On This Form - Refer to "Headwater Habitat Evaluation Index Field Manual" for Instructions

STREAM CHANNEL MODIFICATIONS: ☐ NONE / NATURAL CHANNEL ☐ RECOVERED ☒ RECOVERING ☐ RECENT OR NO RECOVERY

<p>1. SUBSTRATE (Estimate percent of every type present). Check ONLY two predominant substrate TYPE boxes (Max of 32). Add total number of significant substrate types found (Max of 8). Final metric score is sum of boxes A &amp; B</p> <table border="0"> <tr> <th>TYPE</th> <th>PERCENT</th> <th>TYPE</th> <th>PERCENT</th> </tr> <tr> <td><input type="checkbox"/> BLDR SLABS [16 pts]</td> <td>_____</td> <td><input checked="" type="checkbox"/> SILT [3 pt]</td> <td>40</td> </tr> <tr> <td><input type="checkbox"/> BOULDER (&gt;256 mm) [16 pts]</td> <td>_____</td> <td><input type="checkbox"/> LEAF PACK/WOODY DEBRIS [3 pts]</td> <td>_____</td> </tr> <tr> <td><input type="checkbox"/> BEDROCK [16 pts]</td> <td>_____</td> <td><input type="checkbox"/> FINE DETRITUS [3 pts]</td> <td>_____</td> </tr> <tr> <td><input type="checkbox"/> COBBLE (65-256 mm) [12 pts]</td> <td>_____</td> <td><input checked="" type="checkbox"/> CLAY or HARDPAN [0 pt]</td> <td>40</td> </tr> <tr> <td><input type="checkbox"/> GRAVEL (2-64 mm) [9 pts]</td> <td>_____</td> <td><input type="checkbox"/> MUCK [0 pts]</td> <td>_____</td> </tr> <tr> <td><input type="checkbox"/> SAND (&lt;2 mm) [6 pts]</td> <td>40</td> <td><input type="checkbox"/> ARTIFICIAL [3 pts]</td> <td>_____</td> </tr> </table> <p>Total of Percentages of Bldr Slabs, Boulder, Cobble, Bedrock <u>0</u> (A) <u>3</u> (B) <u>3</u></p> <p>SCORE OF TWO MOST PREDOMINATE SUBSTRATE TYPES: <u>3</u> TOTAL NUMBER OF SUBSTRATE TYPES: <u>3</u></p>		TYPE	PERCENT	TYPE	PERCENT	<input type="checkbox"/> BLDR SLABS [16 pts]	_____	<input checked="" type="checkbox"/> SILT [3 pt]	40	<input type="checkbox"/> BOULDER (>256 mm) [16 pts]	_____	<input type="checkbox"/> LEAF PACK/WOODY DEBRIS [3 pts]	_____	<input type="checkbox"/> BEDROCK [16 pts]	_____	<input type="checkbox"/> FINE DETRITUS [3 pts]	_____	<input type="checkbox"/> COBBLE (65-256 mm) [12 pts]	_____	<input checked="" type="checkbox"/> CLAY or HARDPAN [0 pt]	40	<input type="checkbox"/> GRAVEL (2-64 mm) [9 pts]	_____	<input type="checkbox"/> MUCK [0 pts]	_____	<input type="checkbox"/> SAND (<2 mm) [6 pts]	40	<input type="checkbox"/> ARTIFICIAL [3 pts]	_____	<p><b>HHEI Metric Points</b></p> <p>Substrate Max = 40</p> <p><u>6</u></p> <p>A + B</p>
TYPE	PERCENT	TYPE	PERCENT																											
<input type="checkbox"/> BLDR SLABS [16 pts]	_____	<input checked="" type="checkbox"/> SILT [3 pt]	40																											
<input type="checkbox"/> BOULDER (>256 mm) [16 pts]	_____	<input type="checkbox"/> LEAF PACK/WOODY DEBRIS [3 pts]	_____																											
<input type="checkbox"/> BEDROCK [16 pts]	_____	<input type="checkbox"/> FINE DETRITUS [3 pts]	_____																											
<input type="checkbox"/> COBBLE (65-256 mm) [12 pts]	_____	<input checked="" type="checkbox"/> CLAY or HARDPAN [0 pt]	40																											
<input type="checkbox"/> GRAVEL (2-64 mm) [9 pts]	_____	<input type="checkbox"/> MUCK [0 pts]	_____																											
<input type="checkbox"/> SAND (<2 mm) [6 pts]	40	<input type="checkbox"/> ARTIFICIAL [3 pts]	_____																											
<p>2. Maximum Pool Depth (Measure the maximum pool depth within the 61 meter (200 feet) evaluation reach at the time of evaluation. Avoid plunge pools from road culverts or storm water pipes) (Check ONLY one box):</p> <table border="0"> <tr> <td><input type="checkbox"/> &gt; 30 centimeters [20 pts]</td> <td><input checked="" type="checkbox"/> 5 cm - 10 cm [15 pts]</td> </tr> <tr> <td><input type="checkbox"/> &gt; 22.5 - 30 cm [30 pts]</td> <td><input type="checkbox"/> &lt; 5 cm [5pts]</td> </tr> <tr> <td><input type="checkbox"/> &gt; 10 - 22.5 cm [25 pts]</td> <td><input type="checkbox"/> NO WATER OR MOIST CHANNEL [0pts]</td> </tr> </table> <p>COMMENTS _____ MAXIMUM POOL DEPTH (centimeters): <u>6</u></p>		<input type="checkbox"/> > 30 centimeters [20 pts]	<input checked="" type="checkbox"/> 5 cm - 10 cm [15 pts]	<input type="checkbox"/> > 22.5 - 30 cm [30 pts]	<input type="checkbox"/> < 5 cm [5pts]	<input type="checkbox"/> > 10 - 22.5 cm [25 pts]	<input type="checkbox"/> NO WATER OR MOIST CHANNEL [0pts]	<p><b>Pool Depth</b></p> <p>Max = 30</p> <p><u>15</u></p>																						
<input type="checkbox"/> > 30 centimeters [20 pts]	<input checked="" type="checkbox"/> 5 cm - 10 cm [15 pts]																													
<input type="checkbox"/> > 22.5 - 30 cm [30 pts]	<input type="checkbox"/> < 5 cm [5pts]																													
<input type="checkbox"/> > 10 - 22.5 cm [25 pts]	<input type="checkbox"/> NO WATER OR MOIST CHANNEL [0pts]																													
<p>3. BANK FULL WIDTH (Measured as the average of 3 - 4 measurements) (Check ONLY one box):</p> <table border="0"> <tr> <td><input type="checkbox"/> &gt; 4.0 meters (&gt; 13') [30 pts]</td> <td><input type="checkbox"/> &gt; 1.0 m - 1.5 m (&gt; 3' 3" - 4' 8") [15 pts]</td> </tr> <tr> <td><input type="checkbox"/> &gt; 3.0 m - 4.0 m (&gt; 9' 7" - 13') [25 pts]</td> <td><input checked="" type="checkbox"/> ≤ 1.0 m (≤ 3' 3") [5 pts]</td> </tr> <tr> <td><input type="checkbox"/> &gt; 1.5 m - 3.0 m (&gt; 4' 8" - 9' 7") [20 pts]</td> <td></td> </tr> </table> <p>COMMENTS <u>Oncom 2' w 6" D</u> <u>Top 2' w 1" D</u> AVERAGE BANKFULL WIDTH (meters) <u>0.3</u></p>		<input type="checkbox"/> > 4.0 meters (> 13') [30 pts]	<input type="checkbox"/> > 1.0 m - 1.5 m (> 3' 3" - 4' 8") [15 pts]	<input type="checkbox"/> > 3.0 m - 4.0 m (> 9' 7" - 13') [25 pts]	<input checked="" type="checkbox"/> ≤ 1.0 m (≤ 3' 3") [5 pts]	<input type="checkbox"/> > 1.5 m - 3.0 m (> 4' 8" - 9' 7") [20 pts]		<p><b>Bankfull Width</b></p> <p>Max=30</p> <p><u>5</u></p>																						
<input type="checkbox"/> > 4.0 meters (> 13') [30 pts]	<input type="checkbox"/> > 1.0 m - 1.5 m (> 3' 3" - 4' 8") [15 pts]																													
<input type="checkbox"/> > 3.0 m - 4.0 m (> 9' 7" - 13') [25 pts]	<input checked="" type="checkbox"/> ≤ 1.0 m (≤ 3' 3") [5 pts]																													
<input type="checkbox"/> > 1.5 m - 3.0 m (> 4' 8" - 9' 7") [20 pts]																														

This information must also be completed

RIPARIAN ZONE AND FLOODPLAIN QUALITY ★ NOTE: River Left (L) and Right (R) as looking downstream★

RIPARIAN WIDTH (Per Bank)		FLOODPLAIN QUALITY (Most Predominant per Bank)	
L	R	L	R
<input checked="" type="checkbox"/> Wide >10m	<input type="checkbox"/> Moderate 5-10m	<input checked="" type="checkbox"/> Mature Forest, Wetland	<input type="checkbox"/> Conservation Tillage
<input type="checkbox"/> Moderate 5-10m	<input type="checkbox"/> Narrow <5m	<input type="checkbox"/> Immature Forest, Shrub or Old Field	<input type="checkbox"/> Urban or Industrial
<input type="checkbox"/> Narrow <5m	<input type="checkbox"/> None	<input checked="" type="checkbox"/> Residential, Park, New Field	<input type="checkbox"/> Open Pasture, Row Crop
<input type="checkbox"/> None		<input type="checkbox"/> Fenced Pasture	<input type="checkbox"/> Mining or Construction

COMMENTS \_\_\_\_\_

FLOW REGIME (At Time of Evaluation) (Check ONLY one box):

<input checked="" type="checkbox"/> Stream Flowing	<input type="checkbox"/> Moist Channel, isolated pools, no flow (intermittent)
<input type="checkbox"/> Subsurface flow with isolated pools (interstitial)	<input type="checkbox"/> Dry channel, no water (ephemeral)

COMMENTS \_\_\_\_\_

SINUOSITY (Number of bends per 61 m (200 ft) of channel) (Check ONLY one box):

<input checked="" type="checkbox"/> None	<input type="checkbox"/> 1.0	<input type="checkbox"/> 2.0	<input type="checkbox"/> 3.0
<input type="checkbox"/> 0.5	<input type="checkbox"/> 1.5	<input type="checkbox"/> 2.5	<input type="checkbox"/> >3

STREAM GRADIENT ESTIMATE

<input type="checkbox"/> Flat (0.5 ft/100 ft)	<input checked="" type="checkbox"/> Flat to Moderate	<input type="checkbox"/> Moderate (2 ft/100 ft)	<input type="checkbox"/> Moderate to Severe	<input type="checkbox"/> Severe (10 ft/100 ft)
-----------------------------------------------	------------------------------------------------------	-------------------------------------------------	---------------------------------------------	------------------------------------------------

**ADDITIONAL STREAM INFORMATION (This Information Must Also be Completed):**

QHEI PERFORMED? ☐ Yes ☒ No QHEI Score \_\_\_\_\_ (If Yes, Attach Completed QHEI form)

**DOWNSTREAM DESIGNATED USE(S)**

☒ WWH Name: Saltlick Creek Distance from Evaluated Stream ~0.6 mi  
☐ CWH Name: \_\_\_\_\_ Distance from Evaluated Stream \_\_\_\_\_  
☐ EWH Name: \_\_\_\_\_ Distance from Evaluated Stream \_\_\_\_\_

**MAPPING: ATTACH COPIES OF MAPS, INCLUDING THE ENTIRE WATERSHED AREA. CLEARLY MARK THE SITE LOCATION.**

USGS Quadrangle Name: Jackson NRCS Soil Map Page: \_\_\_\_\_ NRCS Soil Map Stream Order: \_\_\_\_\_  
County: Jackson Township/City: Jackson, OH

**MISCELLANEOUS**

Base Flow Conditions? (Y/N): Y Date of last precipitation: 5/2/23 Quantity: 0.14 in

Photo-documentation Notes: \_\_\_\_\_

Elevated Turbidity? (Y/N): N Canopy (% open): 100

Were samples collected for water chemistry? (Y/N): N Lab Sample # or ID (attach results): \_\_\_\_\_

Field Measures: Temp (°C) 11.0 Dissolved Oxygen (mg/l) \_\_\_\_\_ pH (S.U.) 7.6 Conductivity (umhos/cm) \_\_\_\_\_

Is the sampling reach representative of the stream (Y/N) Y If not, explain: \_\_\_\_\_

Additional comments/description of pollution impacts: \_\_\_\_\_

**BIOLOGICAL OBSERVATIONS**

(Record all observations below)

Fish Observed? (Y/N) N Species observed (if known): \_\_\_\_\_

Frogs or Tadpoles Observed? (Y/N) N Species observed (if known): \_\_\_\_\_

Salamanders Observed? (Y/N) N Species observed (if known): \_\_\_\_\_

Aquatic Macroinvertebrates Observed? (Y/N) N Species observed (if known): \_\_\_\_\_

Comments Regarding Biology: \_\_\_\_\_

**DRAWING AND NARRATIVE DESCRIPTION OF STREAM REACH (This must be completed)**

Include important landmarks and other features of interest for site evaluation and a narrative description of the stream's location

