
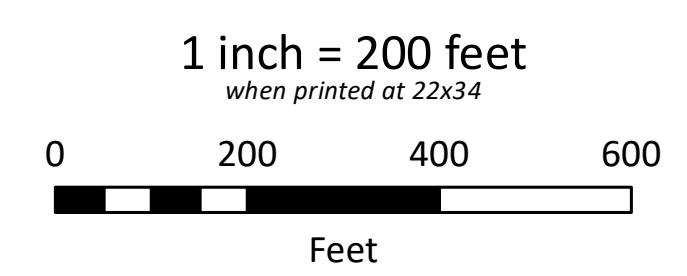


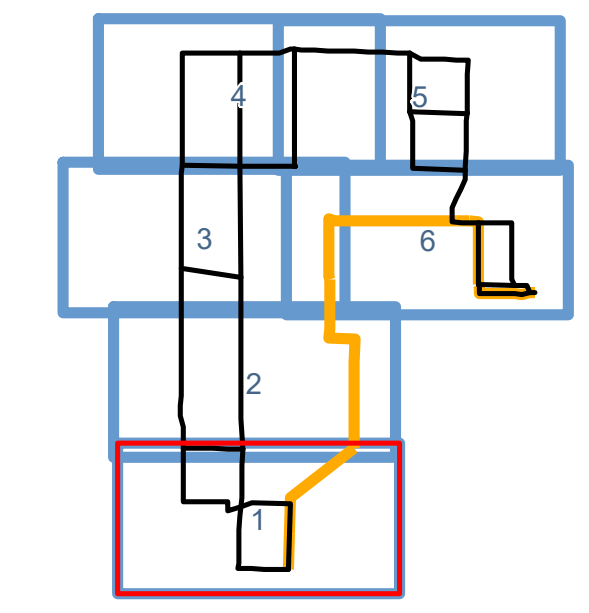
- Study Segment
- Existing Transmission Line
- Parcel Boundary
- Cemetery
- Stream
- NWI Wetland



Transmission line routes are preliminary and subject to change



October 29, 2020



Aerial Map 1 of 6

Findlay Area Improvements
North Baltimore Extension